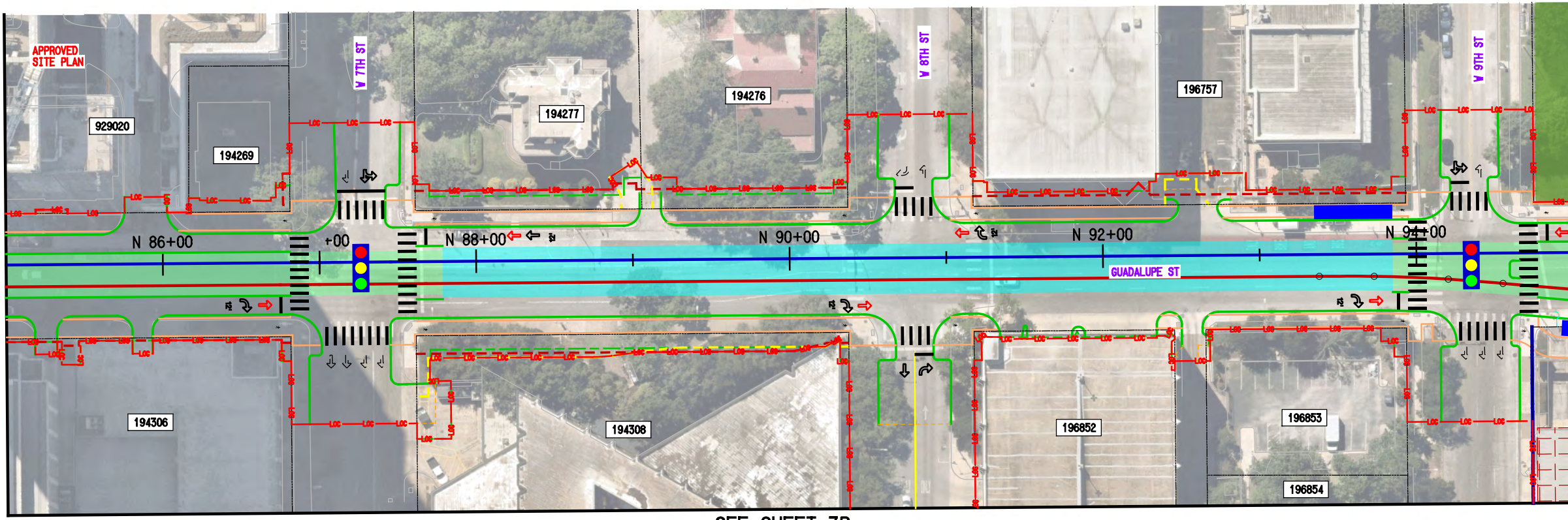


**AUSTIN TRANSIT PARTNERSHIP**  
**AUSTIN LIGHT RAIL**

**DESIGN OPTION:**  
**WOOLDRIDGE SQUARE STATION**



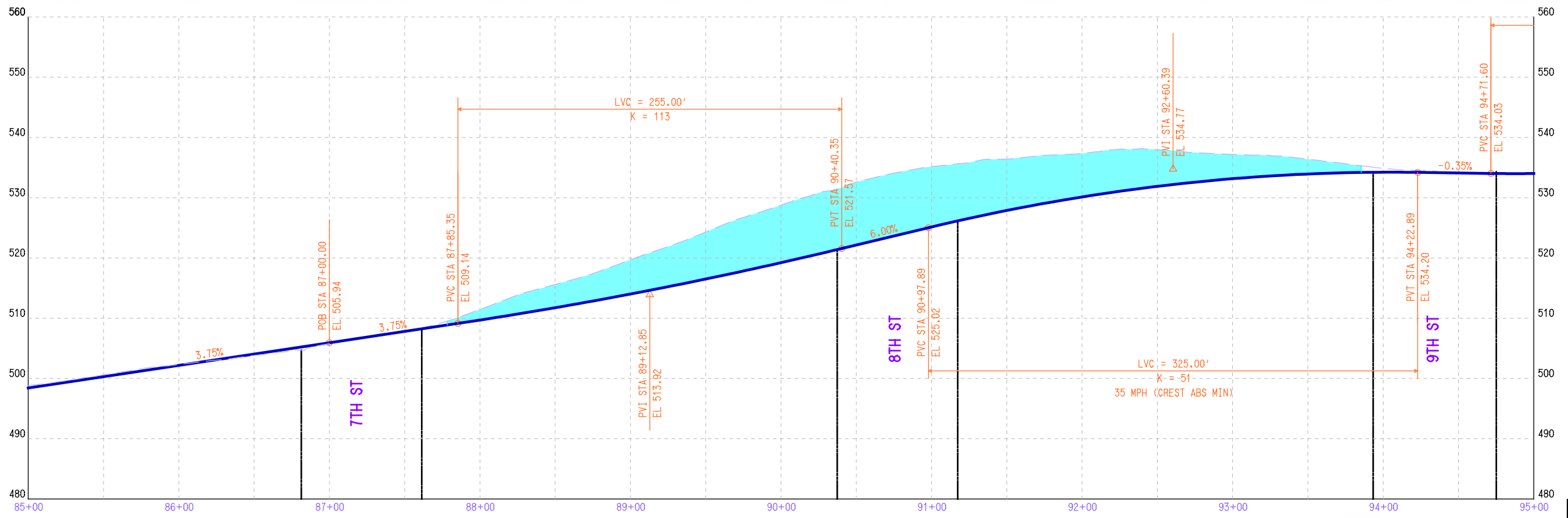
SEE BASE DESIGN SHEET 16  
MATCH LINE STA. N 85+00



MATCH LINE STA. N 95+00  
SEE SHEET 2

- PLAN LEGEND**
- SB TRACK CENTERLINE
  - NB TRACK CENTERLINE
  - GUIDEWAY AT GRADE
  - GUIDEWAY RETAINED FILL/CUT
  - GUIDEWAY BRIDGE
  - STATION PLATFORM
  - PROPOSED TURNOUT
  - EXISTING PARKS
  - FLOODPLAIN
  - TCAD ID # (AS OF 03/2022)
  - EXISTING ROW
  - EXISTING PROPERTY LINES
  - LIMITS OF CONSTRUCTION
  - PROPOSED ROW
  - PROPOSED TCE
  - PROPOSED UTILITY EASEMENT
  - PROPOSED AUSTIN ENERGY EASEMENT
  - PROPOSED DRAINAGE EASEMENT
  - PROPOSED BETTERMENT EASEMENT
  - PROPOSED SAWCUT
  - BUILDING IMPACT
  - EXISTING MOVEMENT
  - PROPOSED GENERAL PURPOSE MOVEMENT
  - PROPOSED BUS ONLY MOVEMENT
  - PROPOSED BIKE MOVEMENT
  - PROPOSED CURB
  - PROPOSED PAVEMENT MARKINGS (TYPE VARIES)
  - PROPOSED BIKE/SIDEWALK/SUP
  - PROPOSED RETAINING WALL
  - PROPOSED WORK BY OTHERS
  - EXISTING DRIVEWAY REMOVAL
  - SIGNALIZED INTERSECTIONS
  - PROPOSED BUS STOP
  - PROPOSED METROBIKE STATION
  - PROPOSED TREE/FURN ZONE

SEE SHEET 3B



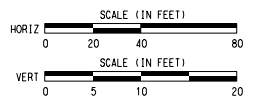
- PROFILE LEGEND**
- SB TRACK TOP OF RAIL
  - EXISTING GROUND
  - EXISTING CROSS STREET ROW
  - STATION PLATFORM
  - TURNOUT/CROSSOVER
  - RETAINED FILL/CUT
  - BRIDGE

DATE: 05/03/2024 PLOTTING TIME: 1:20:03 PM  
 User: huanminbao  
 File Name: \111\1\TC-1014\_2P\_CCI\_A101B.dwg  
 User: huanminbao

SHEET No. 1 OF 5  
**AUSTIN LIGHT RAIL**  
DESIGN OPTION  
WOOLDRIDGE SQUARE STATION  
PLAN & PROFILE  
STA. N 85+00 TO STA. N 95+00

CONTRACT C-1014 DWG No. C-1014\_2P\_CCI\_A101B REV A

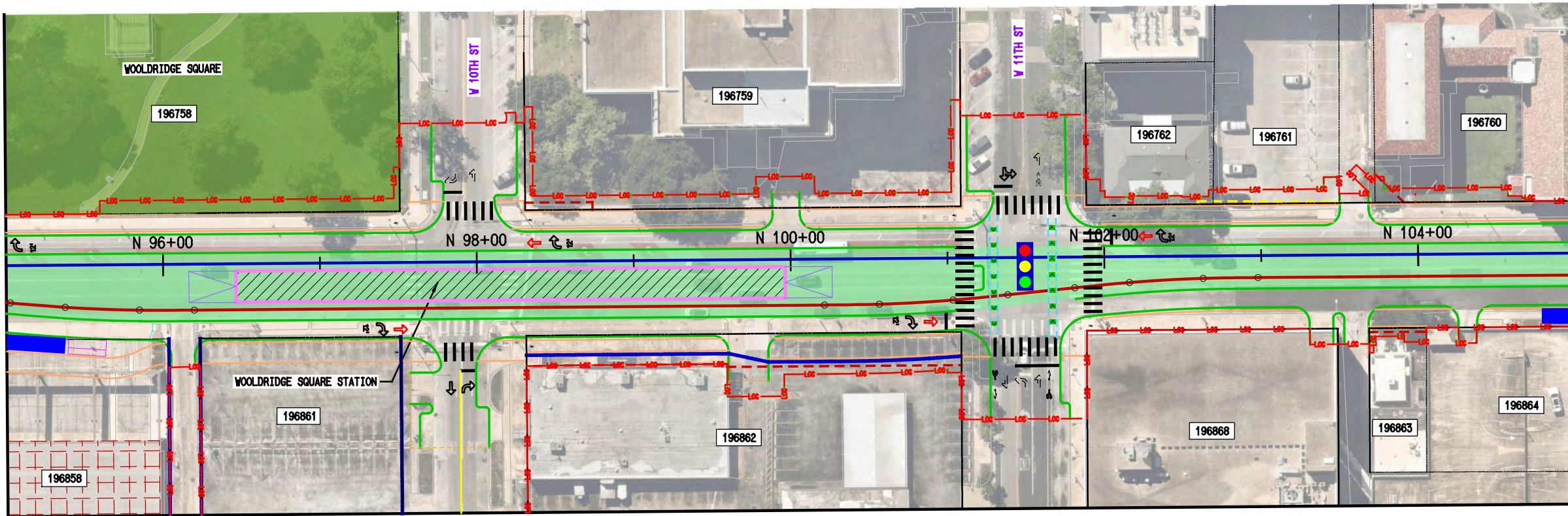
REV	DATE	DESCRIPTION	BY	END	CHK	APP



SCALE 1"=80'

DRAWN Y. DOUTIT  
 DESIGNED Y. DOUTIT  
 CHECKED I. HERNANDEZ  
 APPROVED P. ZHAO  
 DATE 05/03/2024

SEE SHEET 1  
MATCH LINE STA. N 95+00

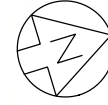


SEE SHEET 4B

MATCH LINE STA. N 105+00  
SEE BASE DESIGN SHEET 19

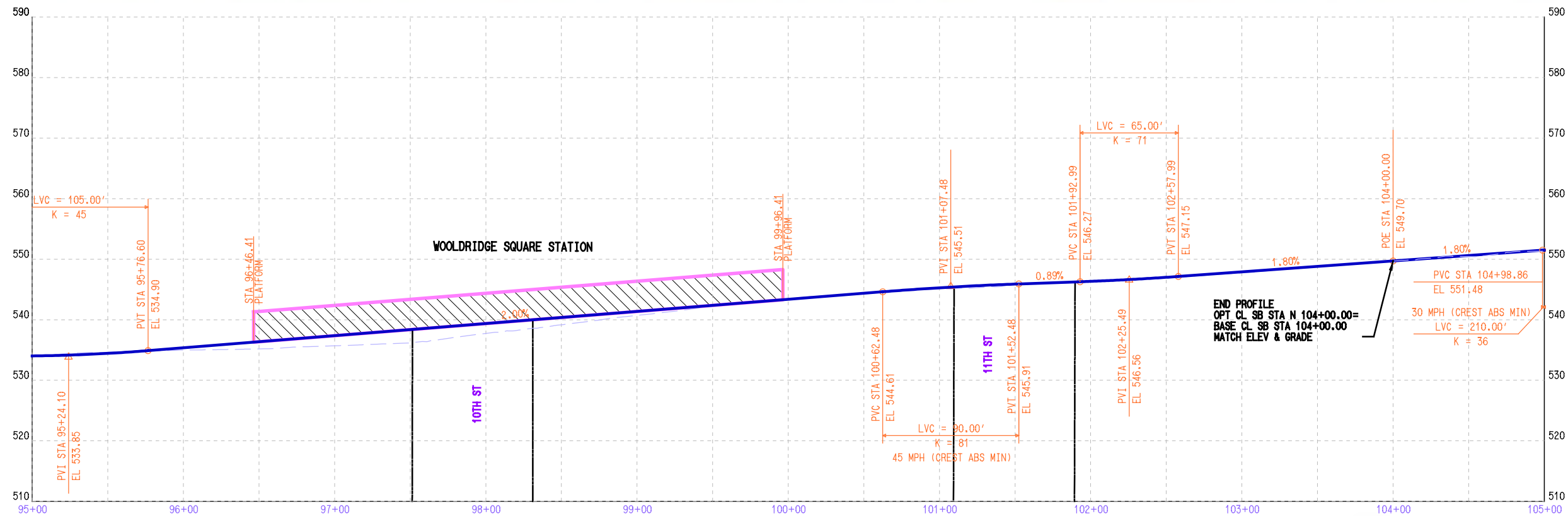
**PLAN LEGEND**

- SB TRACK CENTERLINE
- NB TRACK CENTERLINE
- GUIDEWAY AT GRADE
- GUIDEWAY RETAINED FILL/CUT
- GUIDEWAY BRIDGE
- STATION PLATFORM
- PROPOSED TURNOUT
- EXISTING PARKS
- FLOODPLAIN
- TCAD ID # (AS OF 03/2022)
- EXISTING ROW
- EXISTING PROPERTY LINES
- LIMITS OF CONSTRUCTION
- PROPOSED ROW
- PROPOSED TCE
- PROPOSED UTILITY EASEMENT
- PROPOSED AUSTIN ENERGY EASEMENT
- PROPOSED DRAINAGE EASEMENT
- PROPOSED BETTERMENT EASEMENT
- PROPOSED SAWCUT
- BUILDING IMPACT
- EXISTING MOVEMENT
- PROPOSED GENERAL PURPOSE MOVEMENT
- PROPOSED BUS ONLY MOVEMENT
- PROPOSED BIKE MOVEMENT
- PROPOSED CURB
- PROPOSED PAVEMENT MARKINGS (TYPE VARIES)
- PROPOSED BIKE/SIDEWALK/SUP
- PROPOSED RETAINING WALL
- PROPOSED WORK BY OTHERS
- EXISTING DRIVEWAY REMOVAL
- SIGNALIZED INTERSECTIONS
- PROPOSED BUS STOP
- PROPOSED METROBIKE STATION
- PROPOSED TREE/FURN ZONE



**PROFILE LEGEND**

- SB TRACK TOP OF RAIL
- EXISTING GROUND
- EXISTING CROSS STREET ROW
- STATION PLATFORM
- TURNOUT/CROSSOVER
- RETAINED FILL/CUT
- BRIDGE

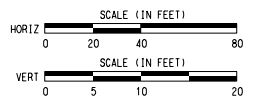


PLOT:VIEW:APP\_PDF\_COLOR.plt  
 PENTABLE:APP\_Plot.D

DATE: 05/03/2024  
 PLOTTING TIME: 3:24:08 PM

File Name: \\1141\NC-1014\_2P\_CCL\_A102B.dwg  
 User: hbernabae

REV	DATE	DESCRIPTION	BY	END	CHK	APP



SCALE	1"=80'
DRAWN	Y. DUMIT
DESIGNED	Y. DUMIT
CHECKED	I. HERNANDEZ
APPROVED	P. ZHAO
DATE	05/03/2024

SHEET No. 2 OF 5

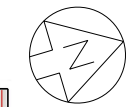
**AUSTIN LIGHT RAIL**

DESIGN OPTION  
 WOOLDRIDGE SQUARE STATION  
 PLAN & PROFILE  
 STA. N 95+00 TO STA. N 105+00

CONTRACT	DWG No.	REV
C-1014	C-1014_2P_CCL_A102B	A

SEE SHEET 1

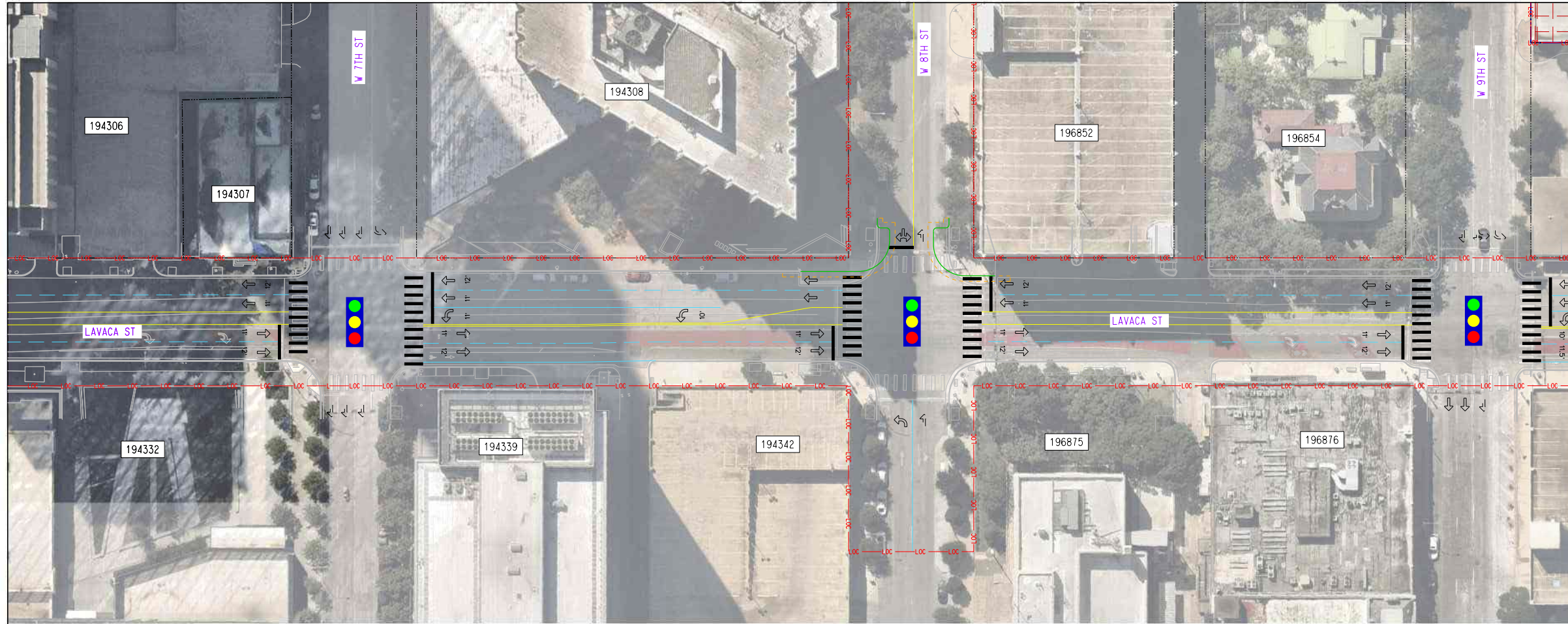
SEE BASE DESIGN SHEET 66



SEE SHEET 4

**PLAN LEGEND**

- SB TRACK CENTERLINE
- NB TRACK CENTERLINE
- GUIDEWAY AT GRADE
- GUIDEWAY RETAINED FILL/CUT
- GUIDEWAY BRIDGE
- STATION PLATFORM
- PROPOSED TURNOUT
- EXISTING PARKS
- FLOODPLAIN
- TCAD ID # (AS OF 03/2022)
- EXISTING ROW
- - - EXISTING PROPERTY LINES
- - - LIMITS OF CONSTRUCTION
- - - PROPOSED ROW
- - - PROPOSED TCE
- - - PROPOSED UTILITY EASEMENT
- - - PROPOSED AUSTIN ENERGY EASEMENT
- - - PROPOSED DRAINAGE EASEMENT
- - - PROPOSED BETTERMENT EASEMENT
- - - PROPOSED SAWCUT
- BUILDING IMPACT
- EXISTING MOVEMENT
- PROPOSED GENERAL PURPOSE MOVEMENT
- PROPOSED BUS MOVEMENT
- PROPOSED BIKE MOVEMENT
- PROPOSED CURB
- PROPOSED PAVEMENT MARKINGS (TYPE VARIES)
- PROPOSED BIKE/SIDEWALK/SUP
- PROPOSED RETAINING WALL
- PROPOSED WORK BY OTHERS
- EXISTING DRIVEWAY REMOVAL
- SIGNALIZED INTERSECTIONS
- PROPOSED BUS STOP
- PROPOSED METROBIKE STATION
- PROPOSED TREE/FURN ZONE



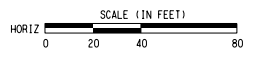
**NO PROFILE  
(OFF ALIGNMENT PROPOSED WORK)**

PLOTVIEWER: plotview.dwg, p11  
PENTABLE: ATP\_Pen.tb

DATE: 5/2/2024  
PLOT TIME: 3:03:40 PM

File Name: C-1014\_2P\_CC1\_A103B.dwg  
User Name: aecommw513013

REV	DATE	DESCRIPTION	BY	ENG	CHK	APP



SCALE	1" = 80'
DRAWN	Y. DOUMIT
DESIGNED	Y. DOUMIT
CHECKED	I. HERNANDEZ
APPROVED	P. ZHAO
DATE	05/03/2024

SHEET No. 3 OF 5

**AUSTIN LIGHT RAIL**

**DESIGN OPTION  
WOOLDRIDGE SQUARE STATION  
PLAN & PROFILE**

CONTRACT C-1014	DWG No. C-1014_2P_CC1_A103B	REV A
--------------------	--------------------------------	----------

SEE SHEET 2



SEE BASE DESIGN SHEET 68

**PLAN LEGEND**

- SB TRACK CENTERLINE
- NB TRACK CENTERLINE
- GUIDEWAY AT GRADE
- GUIDEWAY RETAINED FILL/CUT
- GUIDEWAY BRIDGE
- STATION PLATFORM
- PROPOSED TURNOUT
- EXISTING PARKS
- FLOODPLAIN
- TCAD ID # (AS OF 03/2022)
- EXISTING ROW
- EXISTING PROPERTY LINES
- LIMITS OF CONSTRUCTION
- PROPOSED ROW
- PROPOSED TCE
- PROPOSED UTILITY EASEMENT
- PROPOSED AUSTIN ENERGY EASEMENT
- PROPOSED DRAINAGE EASEMENT
- PROPOSED BETTERMENT EASEMENT
- PROPOSED SAWCUT
- BUILDING IMPACT
- EXISTING MOVEMENT
- PROPOSED GENERAL PURPOSE MOVEMENT
- PROPOSED BUS ONLY MOVEMENT
- PROPOSED BIKE MOVEMENT
- PROPOSED CURB
- PROPOSED PAVEMENT MARKINGS (TYPE VARIES)
- PROPOSED BIKE/SIDEWALK/SUP
- PROPOSED RETAINING WALL
- PROPOSED WORK BY OTHERS
- EXISTING DRIVEWAY REMOVAL
- SIGNALIZED INTERSECTIONS
- PROPOSED BUS STOP
- PROPOSED METROBIKE STATION
- PROPOSED TREE/FURN ZONE

SEE SHEET 3

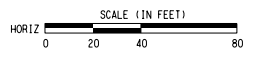
**NO PROFILE  
(OFF ALIGNMENT PROPOSED WORK)**

PLOT(DRAWER:\plot\af\dwg\p11  
PENTABLE\_AFP\_Pen.tb

DATE: 5/2/2024  
PLOTTING TIME: 3:03:22 PM

File Name: C:\1014\_2P\_CC1\_A104B.dwg  
User Name: aecocom\p51\c5033

REV	DATE	DESCRIPTION	BY	ENG	CHK	APP



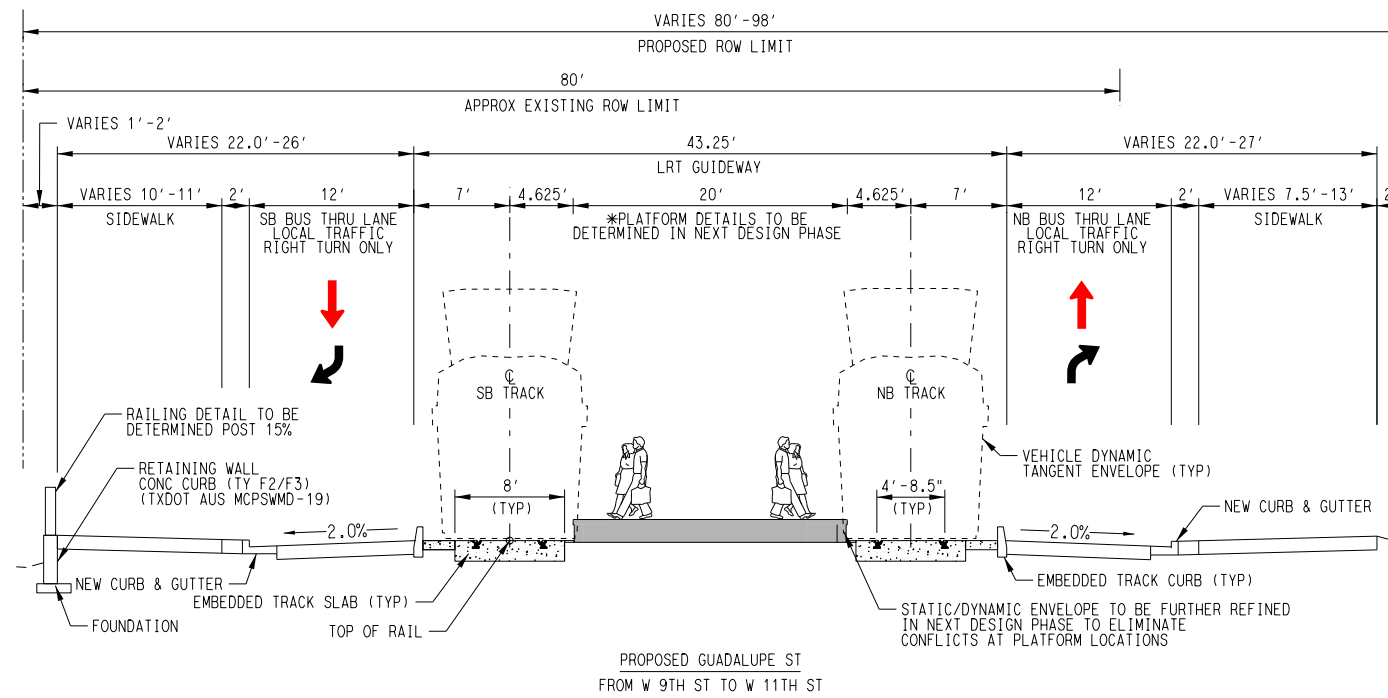
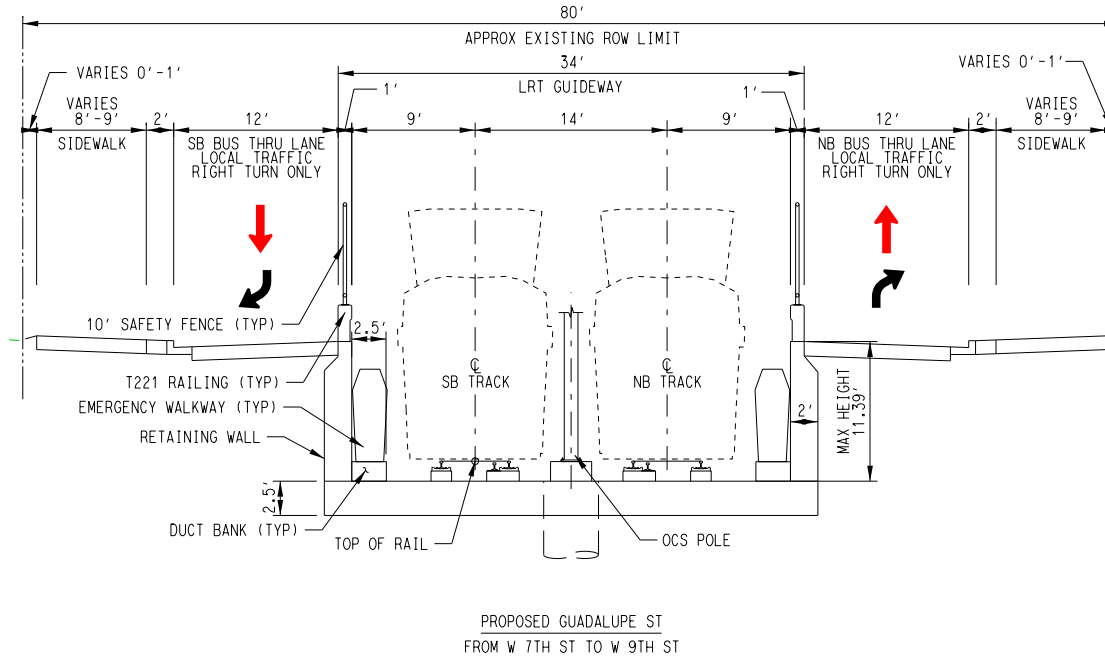
SCALE	1" = 80'
DRAWN	Y. DOUMIT
DESIGNED	Y. DOUMIT
CHECKED	I. HERNANDEZ
APPROVED	P. ZHAO
DATE	05/03/2024

SHEET No. 4 OF 5

**AUSTIN LIGHT RAIL**

**DESIGN OPTION  
WOOLDRIDGE SQUARE STATION  
PLAN & PROFILE**

CONTRACT	DWG No.	REV
C-1014	C-1014_2P_CC1_A104B	A



SHEET No. 5 OF 5	
<b>AUSTIN LIGHT RAIL</b>	
DESIGN OPTION WOOLDRIDGE SQUARE STATION PROPOSED TYPICAL SECTIONS	
CONTRACT C-1014	DWG No. C-1014_2P_CC7_A103B



SCALE	NTS
DRAWN	C. EDGAR
DESIGNED	C. EDGAR
CHECKED	I. HERNANDEZ
APPROVED	P. ZHAO
DATE	05/03/2024

REV	DATE	DESCRIPTION	BY	ENG	CHK	APP

File Name: C-1014\_2P\_CC7\_A103B.dgn  
 User Name: aecom\aww512023  
 DATE: 05/27/2024  
 PLOTTING TIME: 5:02:28 PM  
 PLOT: VIEWER: LPT040.dwg, p11  
 PENTABLE: AFP\_Pan.tb

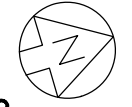
**AUSTIN TRANSIT PARTNERSHIP**

**AUSTIN LIGHT RAIL**

**DESIGN OPTION:  
CESAR CHAVEZ STATION**

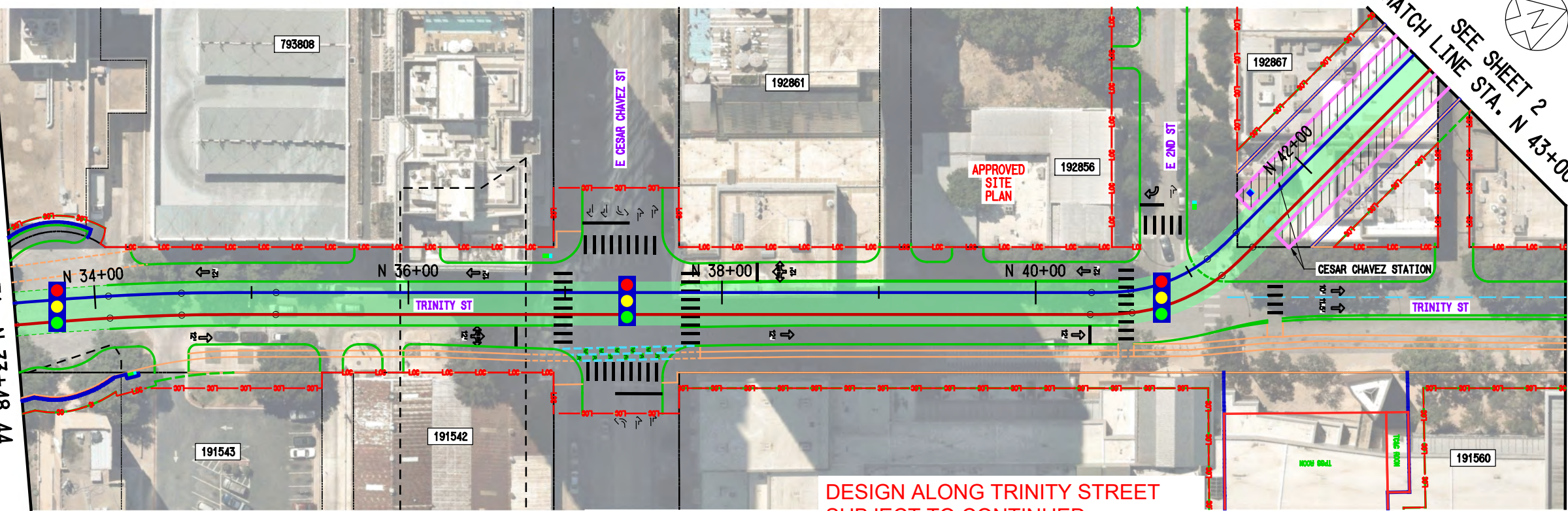
**AUSTIN  
TRANSIT**  
PARTNERSHIP

MATCH LINE STA. N 33+48.44  
SEE SHEET 12 BASE DESIGN



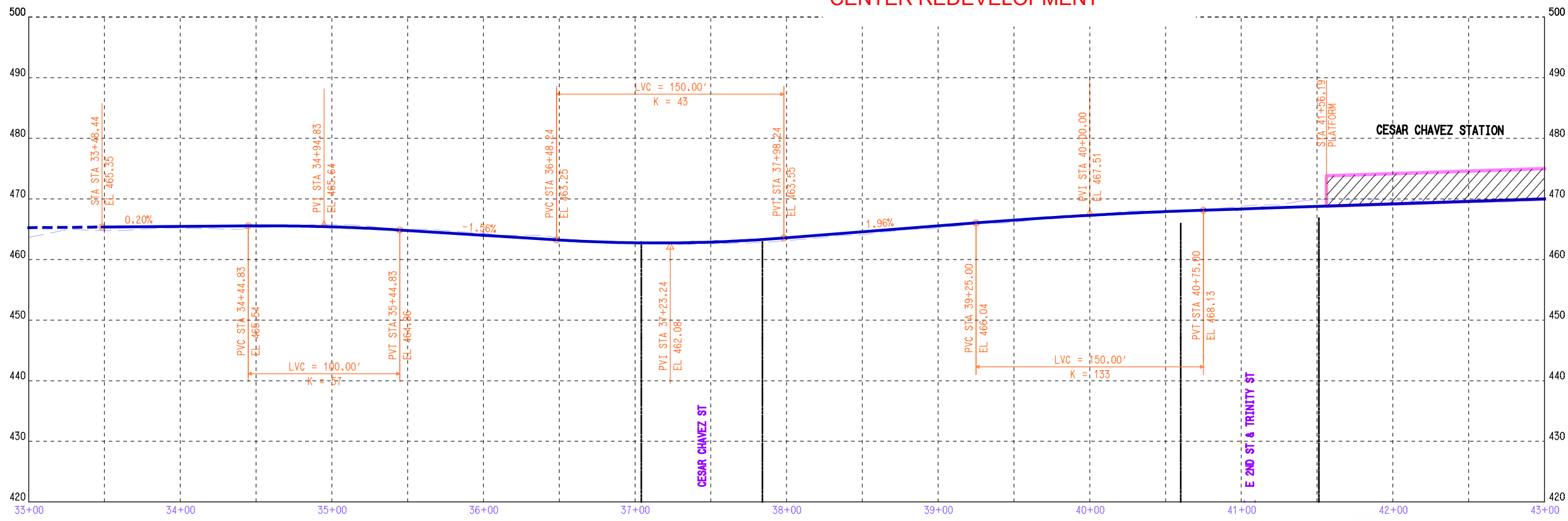
- PLAN LEGEND**
- SB TRACK CENTERLINE
  - NB TRACK CENTERLINE
  - GUIDEWAY AT GRADE
  - GUIDEWAY RETAINED FILL/CUT
  - GUIDEWAY BRIDGE
  - STATION PLATFORM
  - PROPOSED TURNOUT
  - EXISTING PARKS
  - FLOODPLAIN
  - TCAD ID # (AS OF 03/2022)
  - EXISTING ROW
  - EXISTING PROPERTY LINES
  - LIMITS OF CONSTRUCTION
  - PROPOSED ROW
  - PROPOSED TCE
  - PROPOSED UTILITY EASEMENT
  - PROPOSED AUSTIN ENERGY EASEMENT
  - PROPOSED DRAINAGE EASEMENT
  - PROPOSED BETTERMENT EASEMENT
  - PROPOSED SAWCUT
  - BUILDING IMPACT
  - EXISTING MOVEMENT
  - PROPOSED GENERAL PURPOSE MOVEMENT
  - PROPOSED BUS ONLY MOVEMENT
  - PROPOSED BIKE MOVEMENT
  - PROPOSED CURB
  - PROPOSED PAVEMENT MARKINGS (TYPE VARIES)
  - PROPOSED BIKE/SIDEWALK/SUP
  - PROPOSED RETAINING WALL
  - PROPOSED WORK BY OTHERS
  - EXISTING DRIVEWAY REMOVAL
  - SIGNALIZED INTERSECTIONS
  - PROPOSED BUS STOP
  - PROPOSED METROBIKE STATION
  - PROPOSED TREE/FURN ZONE

MATCH LINE  
SEE SHEET 4



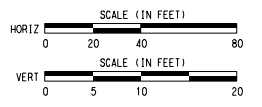
DESIGN ALONG TRINITY STREET  
SUBJECT TO CONTINUED  
COORDINATION WITH CONVENTION  
CENTER REDEVELOPMENT

- PROFILE LEGEND**
- SB TRACK TOP OF RAIL
  - EXISTING GROUND
  - EXISTING CROSS STREET ROW
  - STATION PLATFORM
  - TURNOUT/CROSSOVER
  - RETAINED FILL/CUT
  - BRIDGE



File Name: \pdp - 52 Cesar Chavez Station - Sta N 33+48.44 to Sta N 43+00  
 User: hemminger  
 DATE: 05/23/2024  
 PLOT TIME: 11:13:36 AM  
 PLOT DRIVER: AIP\_PDF\_COLOR.plt  
 PENTABLE: AIP\_Pen.d

REV	DATE	DESCRIPTION	BY	END	CHK	APP



SCALE	AS NOTED
DRAWN	RN/JB/AK
DESIGNED	RN/JB/AK
CHECKED	J. MIETH
APPROVED	S. ROTH
DATE	05/24/2024

SHEET No. **1 OF 5**

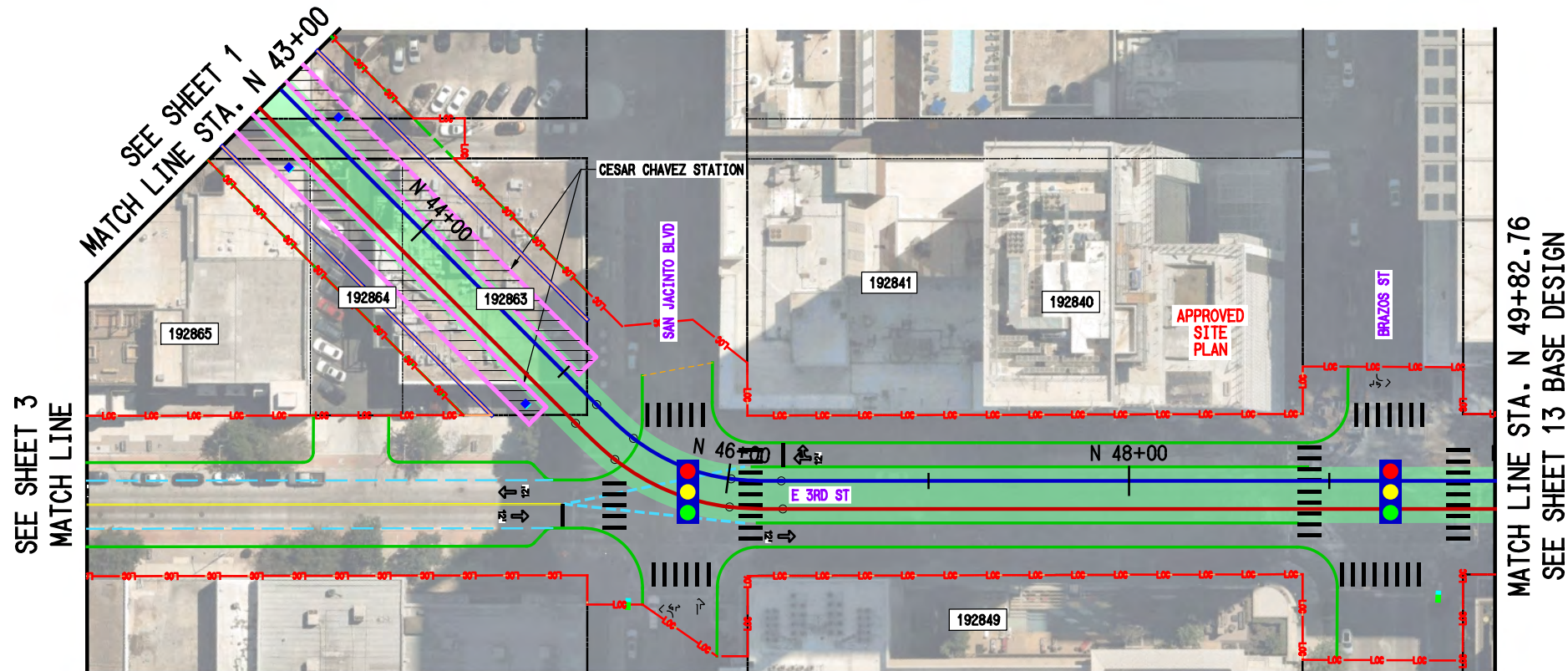
**AUSTIN LIGHT RAIL**

DESIGN OPTION  
**CESAR CHAVEZ STATION**  
PLAN & PROFILE  
STA. N 33+48.44 TO STA. N 43+00

CONTRACT	DWG No.	REV
C-1012	C-1012_2P-CC1_A103B	A

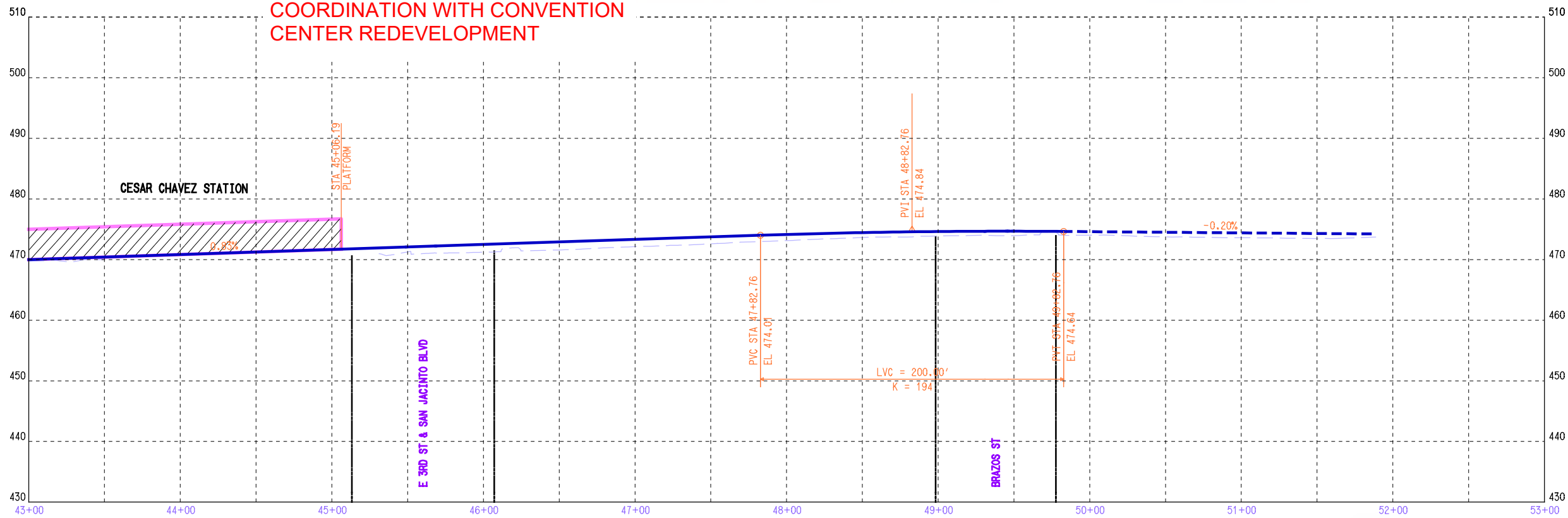


File Name: \\... \SPP - SC Cesar Chavez Station - Sta N 43+00 to Sta N 49+82.76 DATE: 05/24/2024 PLOTTING TIME: 11:15:10 AM User: hntb\jmieth



- ### PLAN LEGEND
- SB TRACK CENTERLINE
  - NB TRACK CENTERLINE
  - GUIDEWAY AT GRADE
  - GUIDEWAY RETAINED FILL/CUT
  - GUIDEWAY BRIDGE
  - STATION PLATFORM
  - PROPOSED TURNOUT
  - EXISTING PARKS
  - FLOODPLAIN
  - TCAD ID # (AS OF 03/2022)
  - EXISTING ROW
  - EXISTING PROPERTY LINES
  - LIMITS OF CONSTRUCTION
  - PROPOSED ROW
  - PROPOSED TCE
  - PROPOSED UTILITY EASEMENT
  - PROPOSED AUSTIN ENERGY EASEMENT
  - PROPOSED DRAINAGE EASEMENT
  - PROPOSED BETTERMENT EASEMENT
  - PROPOSED SAWCUT
  - BUILDING IMPACT
  - EXISTING MOVEMENT
  - PROPOSED GENERAL PURPOSE MOVEMENT
  - PROPOSED BUS ONLY MOVEMENT
  - PROPOSED BIKE MOVEMENT
  - PROPOSED CURB
  - PROPOSED PAVEMENT MARKINGS (TYPE VARIES)
  - PROPOSED BIKE/SIDEWALK/SUP
  - PROPOSED RETAINING WALL
  - PROPOSED WORK BY OTHERS
  - EXISTING DRIVEWAY REMOVAL
  - SIGNALIZED INTERSECTIONS
  - PROPOSED BUS STOP
  - PROPOSED METROBIKE STATION
  - PROPOSED TREE/FURN ZONE

DESIGN ALONG TRINITY STREET  
SUBJECT TO CONTINUED  
COORDINATION WITH CONVENTION  
CENTER REDEVELOPMENT



- ### PROFILE LEGEND
- SB TRACK TOP OF RAIL
  - EXISTING GROUND
  - EXISTING CROSS STREET ROW
  - STATION PLATFORM
  - TURNOUT/CROSSOVER
  - RETAINED FILL/CUT
  - BRIDGE

SHEET No. **2 OF 5**

**AUSTIN LIGHT RAIL**

**DESIGN OPTION  
CESAR CHAVEZ STATION  
PLAN & PROFILE  
STA. N 43 -00 TO STA. N 49 -82.76**

SCALE: **AS NOTED**

DRAWN: **RN/JB/AK**

DESIGNED: **RN/JB/AK**

CHECKED: **J. MIETH**

APPROVED: **S. ROTH**

DATE: **05/24/2024**

CONTRACT: **C-1012**

DWG No.: **C-1012\_2P-CC1\_A104B**

REV: **A**

REV	DATE	DESCRIPTION	BY	END	CHK	APP

SCALE (IN FEET)

HORIZ

SCALE (IN FEET)

VERT

REGISTERED PROFESSIONAL ENGINEERS  
REGISTERED PROFESSIONAL ARCHITECTS  
REGISTERED PROFESSIONAL LANDSCAPE ARCHITECTS  
REGISTERED PROFESSIONAL SURVEYORS  
REGISTERED PROFESSIONAL CIVIL ENGINEERS  
REGISTERED PROFESSIONAL ELECTRICAL ENGINEERS  
REGISTERED PROFESSIONAL MECHANICAL ENGINEERS  
REGISTERED PROFESSIONAL CHEMICAL ENGINEERS  
REGISTERED PROFESSIONAL INDUSTRIAL ENGINEERS  
REGISTERED PROFESSIONAL METALLURGICAL ENGINEERS  
REGISTERED PROFESSIONAL NUCLEAR ENGINEERS  
REGISTERED PROFESSIONAL AERONAUTICAL ENGINEERS  
REGISTERED PROFESSIONAL MARINE ENGINEERS  
REGISTERED PROFESSIONAL AGRICULTURAL ENGINEERS  
REGISTERED PROFESSIONAL FOOD ENGINEERS  
REGISTERED PROFESSIONAL TEXTILE ENGINEERS  
REGISTERED PROFESSIONAL PAPER ENGINEERS  
REGISTERED PROFESSIONAL PETROLEUM ENGINEERS  
REGISTERED PROFESSIONAL MINING ENGINEERS  
REGISTERED PROFESSIONAL METALS ENGINEERS  
REGISTERED PROFESSIONAL CERAMIC ENGINEERS  
REGISTERED PROFESSIONAL POLYMER ENGINEERS  
REGISTERED PROFESSIONAL COMPOSITE ENGINEERS  
REGISTERED PROFESSIONAL BIOMATERIALS ENGINEERS  
REGISTERED PROFESSIONAL BIOMEDICAL ENGINEERS  
REGISTERED PROFESSIONAL BIOMECHANICAL ENGINEERS  
REGISTERED PROFESSIONAL BIOMEDICAL ELECTRONICS ENGINEERS  
REGISTERED PROFESSIONAL BIOMEDICAL INSTRUMENTATION ENGINEERS  
REGISTERED PROFESSIONAL BIOMEDICAL MATERIALS ENGINEERS  
REGISTERED PROFESSIONAL BIOMEDICAL MANUFACTURING ENGINEERS  
REGISTERED PROFESSIONAL BIOMEDICAL RESEARCH ENGINEERS  
REGISTERED PROFESSIONAL BIOMEDICAL SYSTEMS ENGINEERS  
REGISTERED PROFESSIONAL BIOMEDICAL TECHNOLOGY ENGINEERS  
REGISTERED PROFESSIONAL BIOMEDICAL TRAINING ENGINEERS  
REGISTERED PROFESSIONAL BIOMEDICAL MANAGEMENT ENGINEERS  
REGISTERED PROFESSIONAL BIOMEDICAL BUSINESS ENGINEERS  
REGISTERED PROFESSIONAL BIOMEDICAL COMMUNICATIONS ENGINEERS  
REGISTERED PROFESSIONAL BIOMEDICAL LEGAL ENGINEERS  
REGISTERED PROFESSIONAL BIOMEDICAL POLICY ENGINEERS  
REGISTERED PROFESSIONAL BIOMEDICAL ETHICS ENGINEERS  
REGISTERED PROFESSIONAL BIOMEDICAL HISTORY ENGINEERS  
REGISTERED PROFESSIONAL BIOMEDICAL ARTS ENGINEERS  
REGISTERED PROFESSIONAL BIOMEDICAL LITERATURE ENGINEERS  
REGISTERED PROFESSIONAL BIOMEDICAL EDUCATION ENGINEERS  
REGISTERED PROFESSIONAL BIOMEDICAL RESEARCH ENGINEERS  
REGISTERED PROFESSIONAL BIOMEDICAL TRAINING ENGINEERS  
REGISTERED PROFESSIONAL BIOMEDICAL MANAGEMENT ENGINEERS  
REGISTERED PROFESSIONAL BIOMEDICAL BUSINESS ENGINEERS  
REGISTERED PROFESSIONAL BIOMEDICAL COMMUNICATIONS ENGINEERS  
REGISTERED PROFESSIONAL BIOMEDICAL LEGAL ENGINEERS  
REGISTERED PROFESSIONAL BIOMEDICAL POLICY ENGINEERS  
REGISTERED PROFESSIONAL BIOMEDICAL ETHICS ENGINEERS  
REGISTERED PROFESSIONAL BIOMEDICAL HISTORY ENGINEERS  
REGISTERED PROFESSIONAL BIOMEDICAL ARTS ENGINEERS  
REGISTERED PROFESSIONAL BIOMEDICAL LITERATURE ENGINEERS  
REGISTERED PROFESSIONAL BIOMEDICAL EDUCATION ENGINEERS

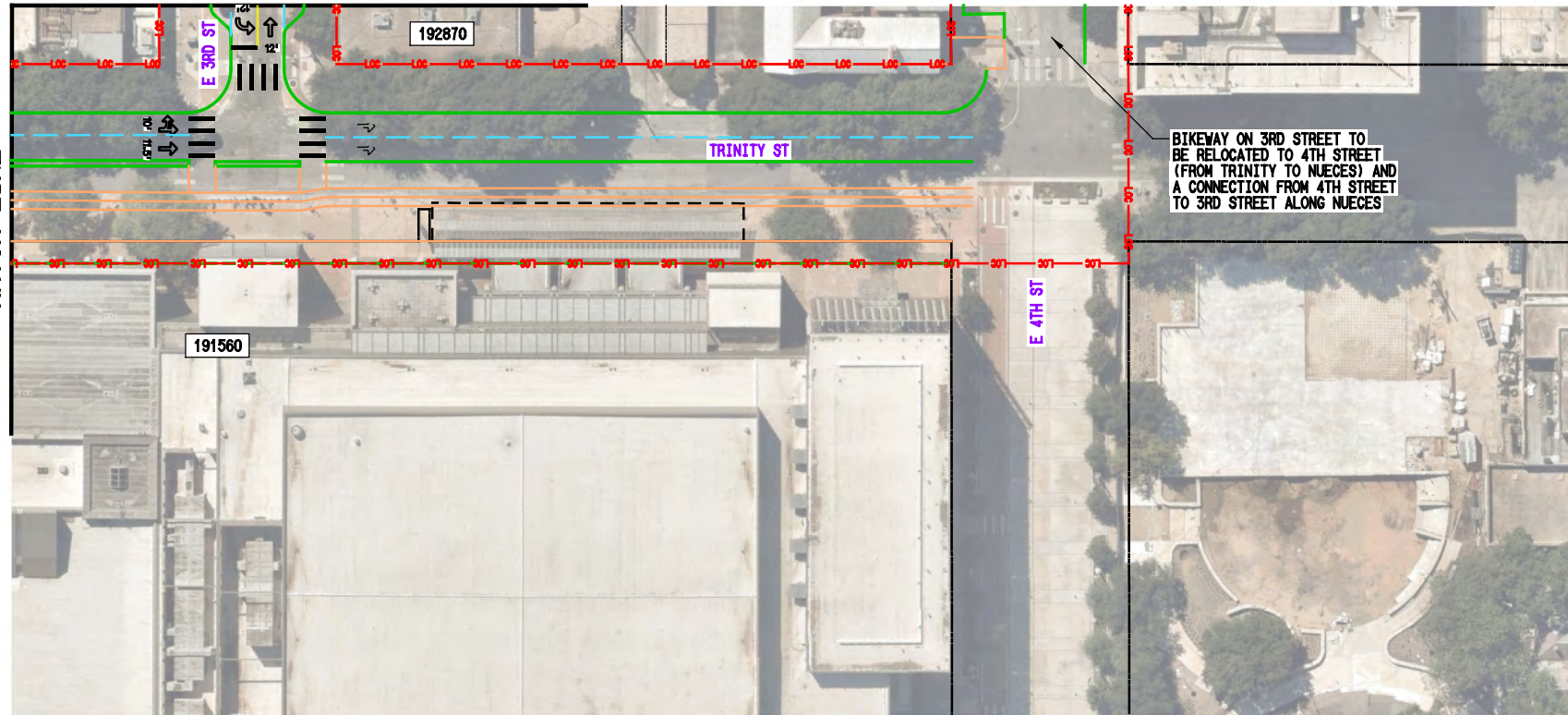
**HNTB**

TBPE FIRM  
Registration No.: 420

**AUSTIN TRANSIT  
PARTNERSHIP**

SEE SHEET 1 MATCH LINE STA. N 42+00

SEE SHEET 1  
MATCH LINE



BIKEWAY ON 3RD STREET TO BE RELOCATED TO 4TH STREET (FROM TRINITY TO NUECES) AND A CONNECTION FROM 4TH STREET TO 3RD STREET ALONG NUECES



**PLAN LEGEND**

- SB TRACK CENTERLINE
- NB TRACK CENTERLINE
- GUIDEWAY AT GRADE
- GUIDEWAY RETAINED FILL/CUT
- GUIDEWAY BRIDGE
- STATION PLATFORM
- PROPOSED TURNOUT
- EXISTING PARKS
- FLOODPLAIN
- TCAD ID # (AS OF 03/2022)
- EXISTING ROW
- EXISTING PROPERTY LINES
- - - LIMITS OF CONSTRUCTION
- PROPOSED ROW
- PROPOSED TCE
- - - PROPOSED UTILITY EASEMENT
- - - PROPOSED AUSTIN ENERGY EASEMENT
- - - PROPOSED DRAINAGE EASEMENT
- - - PROPOSED BETTERMENT EASEMENT
- - - PROPOSED SAWCUT
- BUILDING IMPACT
- EXISTING MOVEMENT
- PROPOSED GENERAL PURPOSE MOVEMENT
- PROPOSED BUS ONLY MOVEMENT
- PROPOSED BIKE MOVEMENT
- PROPOSED CURB
- PROPOSED PAVEMENT MARKINGS (TYPE VARIES)
- PROPOSED BIKE/SIDEWALK/SUP
- PROPOSED RETAINING WALL
- PROPOSED WORK BY OTHERS
- - - EXISTING DRIVEWAY REMOVAL
- SIGNALIZED INTERSECTIONS
- PROPOSED BUS STOP
- PROPOSED METROBIKE STATION
- PROPOSED TREE/FURN ZONE

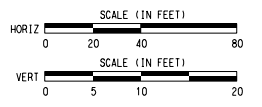
**PROFILE LEGEND**

- SB TRACK TOP OF RAIL
- EXISTING GROUND
- EXISTING CROSS STREET ROW
- STATION PLATFORM
- TURNOUT/CROSSOVER
- RETAINED FILL/CUT
- BRIDGE

**NO PROFILE  
(OFF ALIGNMENT PROPOSED WORK)**

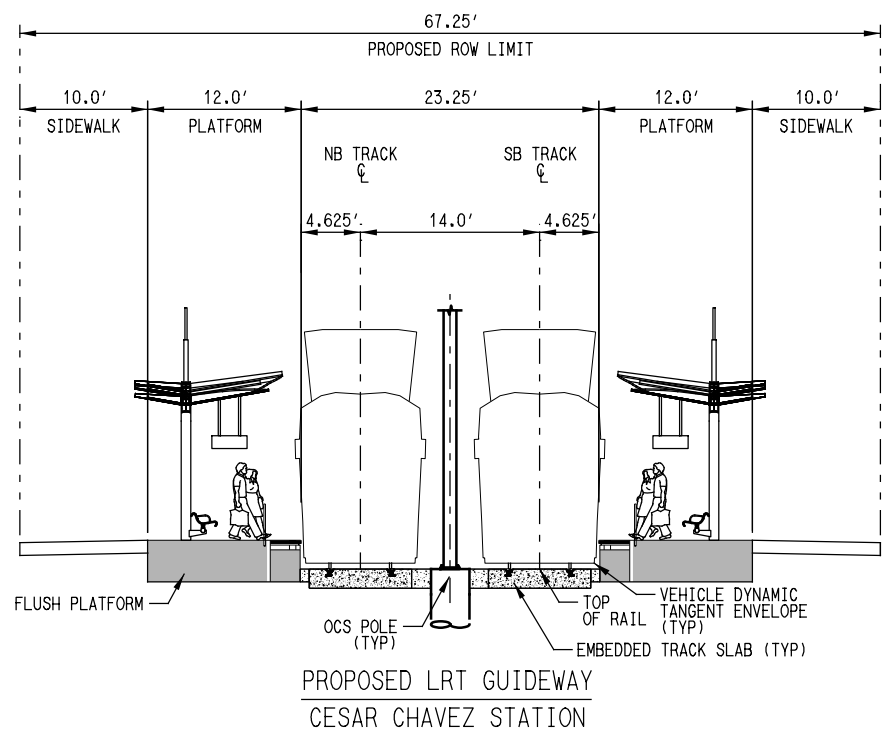
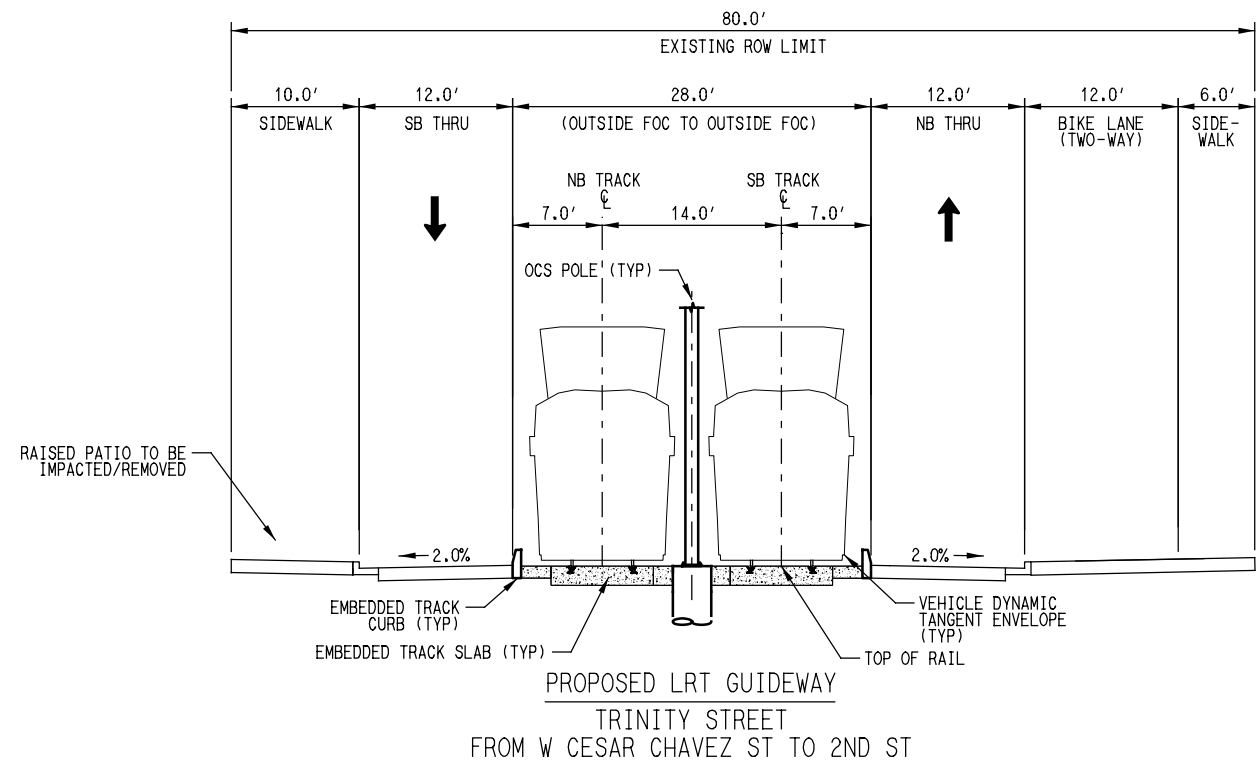
File Name: \\aplms - SC Center Street Station - Sta N 33+48.44 to Sta N 43+00 DATE: 05/23/2024 PLOTTING TIME: 11:16:37 AM  
 User Name: rmieth

REV	DATE	DESCRIPTION	BY	ENG	CHK	APP



SCALE	AS NOTED
DRAWN	RN/JB/AK
DESIGNED	RN/JB/AK
CHECKED	J. MIETH
APPROVED	S. ROTH
DATE	05/24/2024

SHEET No.	3 OF 5	
<b>AUSTIN LIGHT RAIL</b>		
DESIGN OPTION CESAR CHAVEZ STATION PLAN & PROFILE		
CONTRACT	DWG No.	REV
C-1012	C-1012_2P-CC1_A105B	A



PLOTBY:VIEW:APP\_PDF\_COLOR.plt; User:hpj; DATE: 5/6/2024; PLOTTING TIME: 3:23:55 PM

File Name: C:\1012\_2P\_CCT\_A103B.dwg; User: hms; DATE: 05/03/2024; PLOTTING TIME: 3:23:55 PM

File Name: C:\1012\_2P\_CCT\_A103B.dwg; User: hms; DATE: 05/03/2024; PLOTTING TIME: 3:23:55 PM

REV	DATE	DESCRIPTION	BY	END	CHK	APP



SCALE	AS NOTED
DRAWN	RN/JB/AK
DESIGNED	RN/JB/AK
CHECKED	J. MIETH
APPROVED	S. ROTH
DATE	05/03/2024

SHEET No. 4 OF 5		
AUSTIN LIGHT RAIL		
DESIGN OPTION CESAR CHAVEZ STATION PROPOSED TYPICAL SECTIONS		
CONTRACT C-1012	DWG No. C-1012_2P_CCT_A103B	REV A

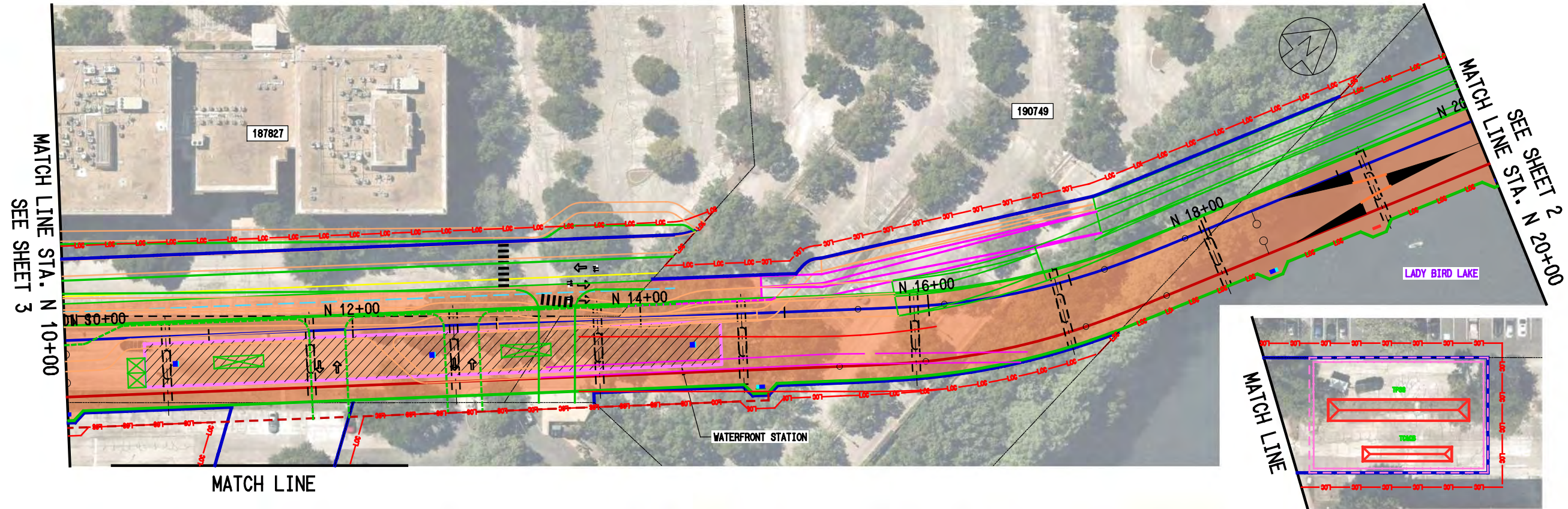


**AUSTIN TRANSIT PARTNERSHIP**

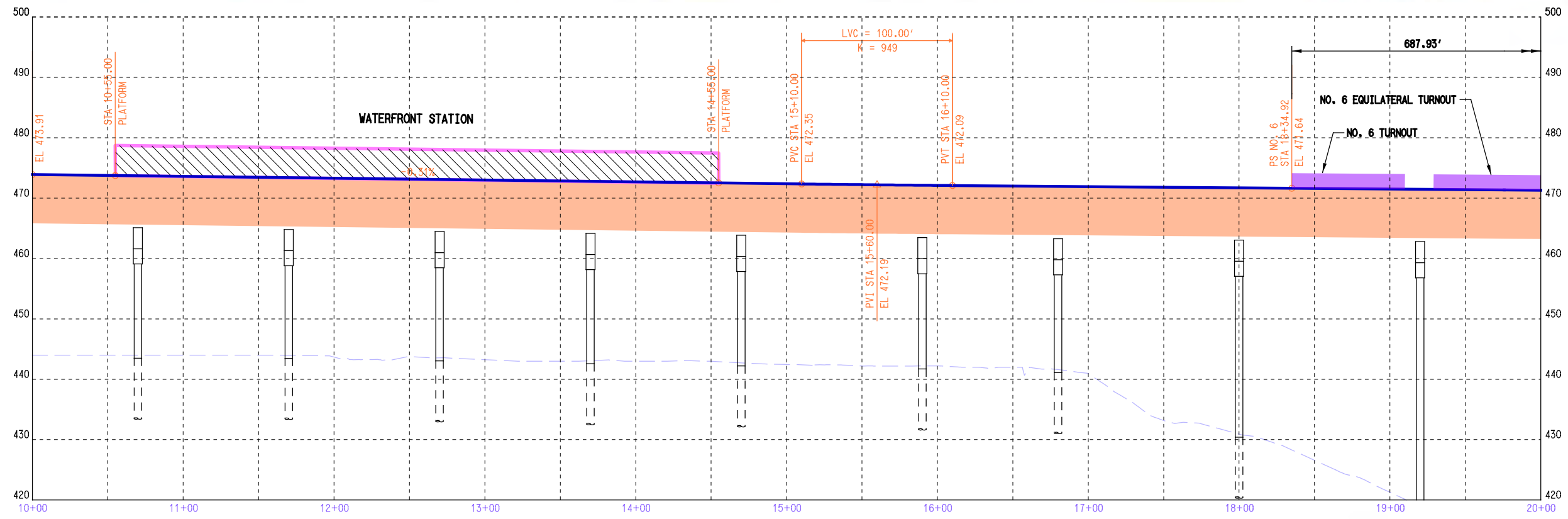
**AUSTIN LIGHT RAIL**

**DESIGN OPTION:  
LADY BIRD LAKE BRIDGE EXTENSION**

**AUSTIN  
TRANSIT**  
PARTNERSHIP



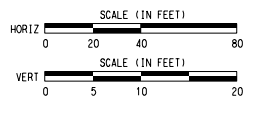
- ### PLAN LEGEND
- SB TRACK CENTERLINE
  - NB TRACK CENTERLINE
  - GUIDEWAY AT GRADE
  - GUIDEWAY RETAINED FILL/CUT
  - GUIDEWAY BRIDGE
  - STATION PLATFORM
  - PROPOSED TURNOUT
  - PROPOSED PARKS
  - FLOODPLAIN
  - TCAD ID # (AS OF 03/2022)
  - EXISTING ROW
  - EXISTING PROPERTY LINES
  - LIMITS OF CONSTRUCTION
  - PROPOSED ROW
  - PROPOSED TCE
  - PROPOSED UTILITY EASEMENT
  - PROPOSED AUSTIN ENERGY EASEMENT
  - PROPOSED DRAINAGE EASEMENT
  - PROPOSED BETTERMENT EASEMENT
  - PROPOSED SAWCUT
  - BUILDING IMPACT
  - EXISTING MOVEMENT
  - PROPOSED GENERAL PURPOSE MOVEMENT
  - PROPOSED BUS ONLY MOVEMENT
  - PROPOSED BIKE MOVEMENT
  - PROPOSED CURB
  - PROPOSED PAVEMENT MARKINGS (TYPE VARIES)
  - PROPOSED BIKE/SIDEWALK/SUP
  - PROPOSED RETAINING WALL
  - PROPOSED WORK BY OTHERS
  - EXISTING DRIVEWAY REMOVAL
  - SIGNALIZED INTERSECTIONS
  - PROPOSED BUS STOP
  - PROPOSED METROBIKE STATION
  - PROPOSED TREE/FURN ZONE



- ### PROFILE LEGEND
- SB TRACK TOP OF RAIL
  - EXISTING GROUND
  - EXISTING CROSS STREET ROW
  - STATION PLATFORM
  - TURNOUT/CROSSOVER
  - RETAINED FILL/CUT
  - BRIDGE

File Name: \\C:\1012\_2P\_CC1\_A101D.dwg  
 User Name: sroth  
 DATE: 05/03/2024  
 PLOTTING TIME: 3:25:38 PM  
 PLOT DRIVER: AIP\_PDF\_COLOR.plt  
 PLOTTABLE: AIP\_Plot10

REV	DATE	DESCRIPTION	BY	ENG	CHK	APP



SCALE	AS NOTED
DRAWN	RN/JB/AK
DESIGNED	RN/JB/AK
CHECKED	J. MIETH
APPROVED	S. ROTH
DATE	05/03/2024

SHEET No. 1 OF 11

**AUSTIN LIGHT RAIL**

**DESIGN OPTION**

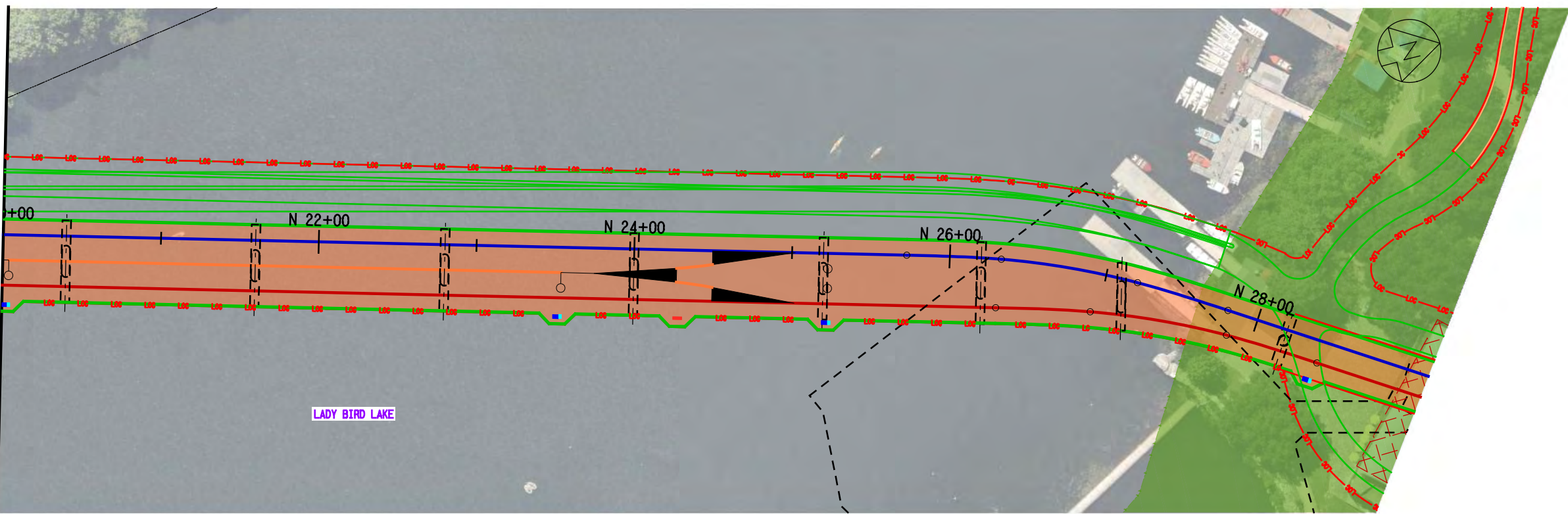
**LADY BIRD LAKE BRIDGE EXTENSION**

**PLAN AND PROFILE**

**STA. N 10+00 TO STA. N 20+00**

CONTRACT	DWG No.	REV
C-1012	C-1012_2P_CC1_A101D	A

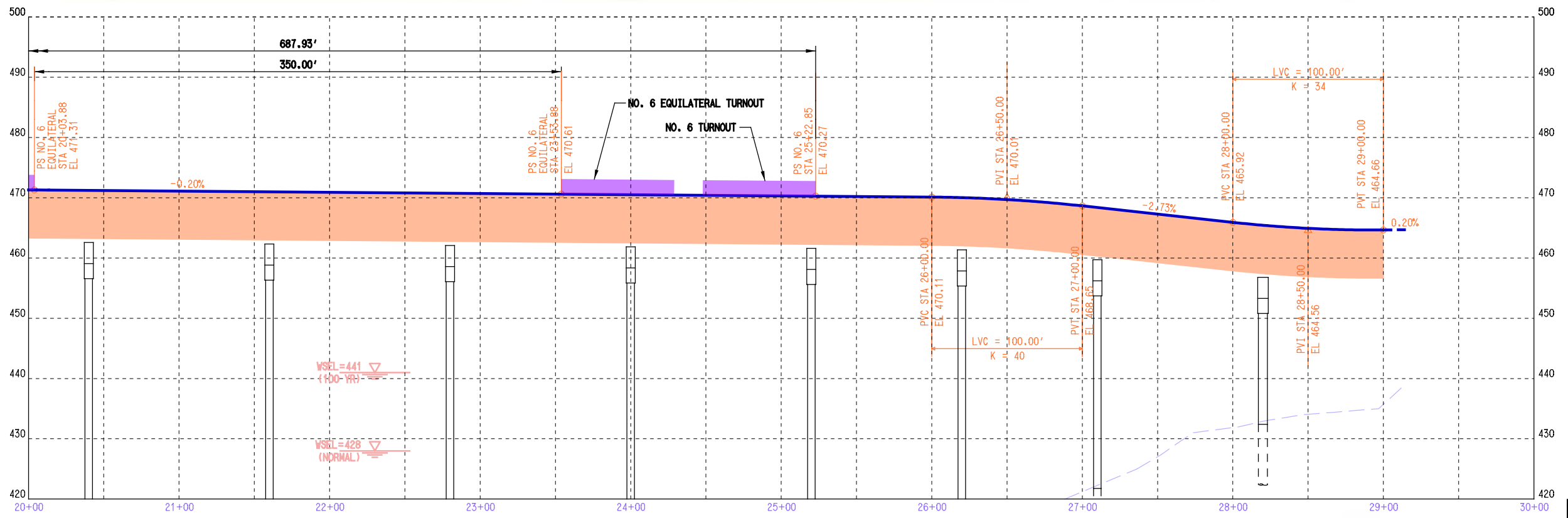
SEE SHEET 1  
MATCH LINE STA. N 20+00



**PLAN LEGEND**

- SB TRACK CENTERLINE
- NB TRACK CENTERLINE
- GUIDEWAY AT GRADE
- GUIDEWAY RETAINED FILL/CUT
- GUIDEWAY BRIDGE
- STATION PLATFORM
- PROPOSED TURNOUT
- EXISTING PARKS
- FLOODPLAIN
- TCAD ID # (AS OF 03/2022)
- EXISTING ROW
- EXISTING PROPERTY LINES
- LIMITS OF CONSTRUCTION
- PROPOSED ROW
- PROPOSED TCE
- PROPOSED UTILITY EASEMENT
- PROPOSED AUSTIN ENERGY EASEMENT
- PROPOSED DRAINAGE EASEMENT
- PROPOSED BETTERMENT EASEMENT
- PROPOSED SAWCUT
- BUILDING IMPACT
- EXISTING MOVEMENT
- PROPOSED GENERAL PURPOSE MOVEMENT
- PROPOSED BUS ONLY MOVEMENT
- PROPOSED BIKE MOVEMENT
- PROPOSED CURB
- PROPOSED PAVEMENT MARKINGS (TYPE VARIES)
- PROPOSED BIKE/SIDEWALK/SUP
- PROPOSED RETAINING WALL
- PROPOSED WORK BY OTHERS
- EXISTING DRIVEWAY REMOVAL
- SIGNALIZED INTERSECTIONS
- PROPOSED BUS STOP
- PROPOSED METROBIKE STATION
- PROPOSED TREE/FURN ZONE

PLOT: D:\PROJECTS\A1012\_2P-CC1\_A102D.dwg  
 DATE: 05/03/2024 3:25:57 PM  
 FILE NAME: C:\1012\_2P-CC1\_A102D.dwg  
 USER: HNTB



**PROFILE LEGEND**

- SB TRACK TOP OF RAIL
- EXISTING GROUND
- EXISTING CROSS STREET ROW
- STATION PLATFORM
- TURNOUT/CROSSOVER
- RETAINED FILL/CUT
- BRIDGE

REV	DATE	DESCRIPTION	BY	CHK	APP

SCALE (IN FEET)

HORIZ

VERT

**HNTB**

TRPE FIRM  
Registration No. 420

**AUSTIN TRANSIT PARTNERSHIP**

SCALE	AS NOTED
DRAWN	RN/JB/AK
DESIGNED	RN/JB/AK
CHECKED	J. MIETH
APPROVED	S. ROTH
DATE	05/03/2024

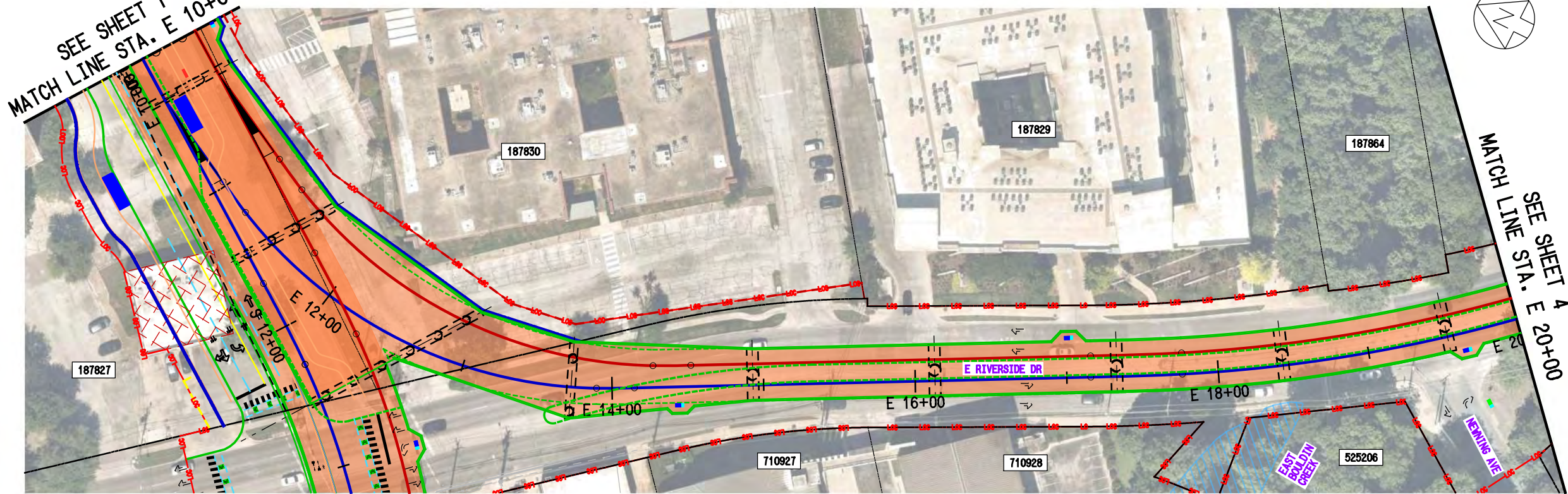
SHEET No. **2 OF 11**

**AUSTIN LIGHT RAIL**

DESIGN OPTION  
LADY BIRD LAKE BRIDGE EXTENSION  
PLAN AND PROFILE  
STA. N 20+00 TO STA. N 29+00

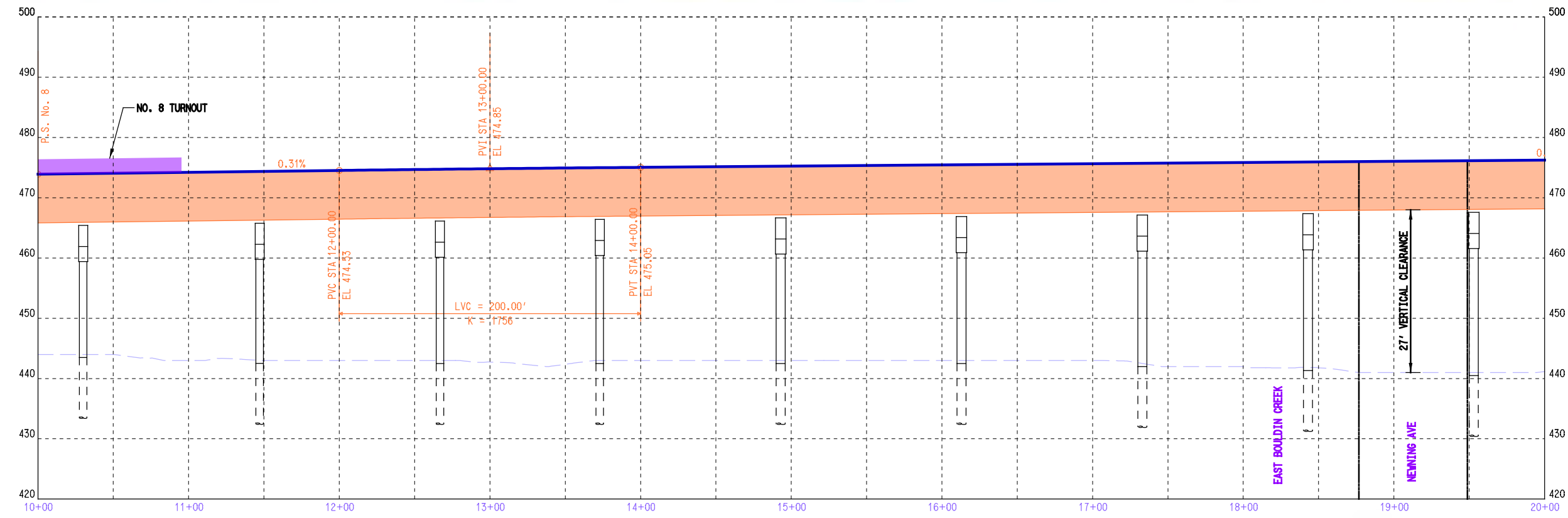
CONTRACT	DWG No.	REV
C-1012	C-1012_2P-CC1_A102D	A

SEE SHEET 1  
MATCH LINE STA. E 10+00



- ### PLAN LEGEND
- SB TRACK CENTERLINE
  - NB TRACK CENTERLINE
  - GUIDEWAY AT GRADE
  - GUIDEWAY RETAINED FILL/CUT
  - GUIDEWAY BRIDGE
  - STATION PLATFORM
  - PROPOSED TURNOUT
  - EXISTING PARKS
  - FLOODPLAIN
  - TCAD ID # (AS OF 03/2022)
  - EXISTING ROW
  - EXISTING PROPERTY LINES
  - LIMITS OF CONSTRUCTION
  - PROPOSED ROW
  - PROPOSED TCE
  - PROPOSED UTILITY EASEMENT
  - PROPOSED AUSTIN ENERGY EASEMENT
  - PROPOSED DRAINAGE EASEMENT
  - PROPOSED BETTERMENT EASEMENT
  - PROPOSED SAWCUT
  - BUILDING IMPACT
  - EXISTING MOVEMENT
  - PROPOSED GENERAL PURPOSE MOVEMENT
  - PROPOSED BUS ONLY MOVEMENT
  - PROPOSED BIKE MOVEMENT
  - PROPOSED CURB
  - PROPOSED PAVEMENT MARKINGS (TYPE VARIES)
  - PROPOSED BIKE/SIDEWALK/SUP
  - PROPOSED RETAINING WALL
  - PROPOSED WORK BY OTHERS
  - EXISTING DRIVEWAY REMOVAL
  - SIGNALIZED INTERSECTIONS
  - PROPOSED BUS STOP
  - PROPOSED METROBIKE STATION
  - PROPOSED TREE/FURN ZONE

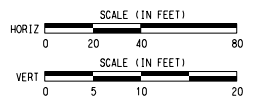
File Name: \\C:\1012\_5P-CC1\_A1010.dwg  
 User Name: jmieth  
 DATE: 05/03/2024  
 PLOTTING TIME: 3:26:28 PM  
 PLOT DEVICE: HP-ColorJet-CPM1000  
 PLOT TABLE: A1010



- ### PROFILE LEGEND
- SB TRACK TOP OF RAIL
  - - - EXISTING GROUND
  - EXISTING CROSS STREET ROW
  - STATION PLATFORM
  - TURNOUT/CROSSOVER
  - RETAINED FILL/CUT
  - BRIDGE

SHEET No. **3 OF 11**

REV	DATE	DESCRIPTION	BY	ENG	CHK	APP



SCALE	AS NOTED
DRAWN	RN/JB/AK
DESIGNED	RN/JB/AK
CHECKED	J. MIETH
APPROVED	S. ROTH
DATE	05/03/2024

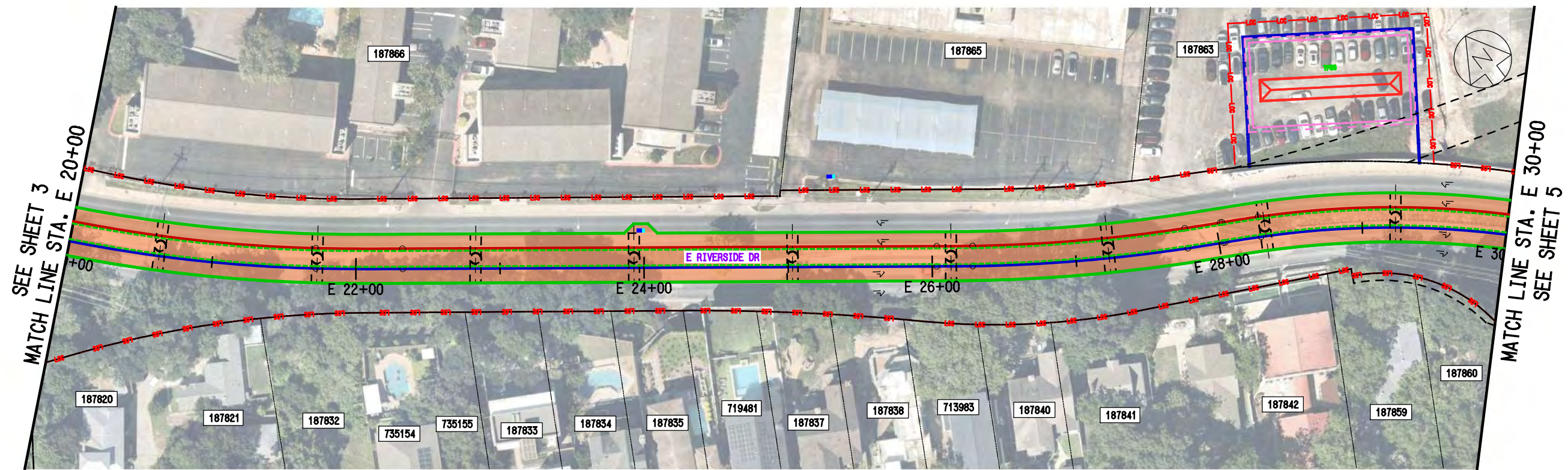
**AUSTIN LIGHT RAIL**

**DESIGN OPTION**  
**LADY BIRD LAKE BRIDGE EXTENSION**  
**PLAN AND PROFILE**  
**STA. E 10+00 TO STA. E 20+00**

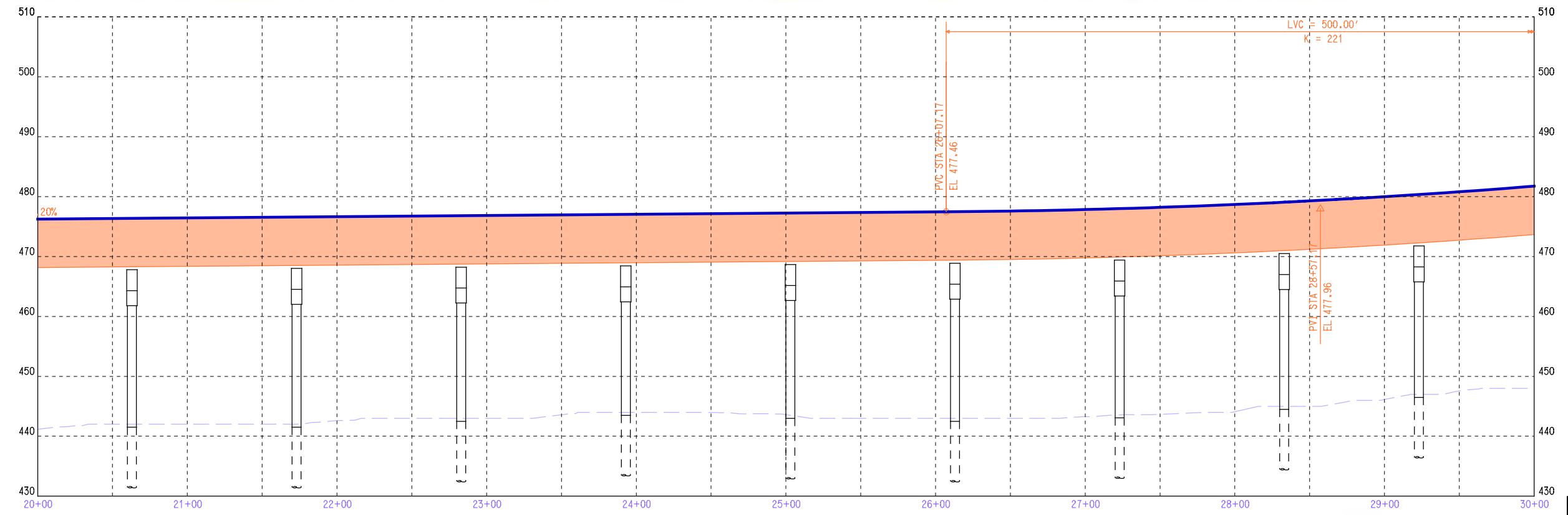
CONTRACT	DWG No.	REV
C-1012	C-1012_5P-CC1_A101D	A



- ### PLAN LEGEND
- SB TRACK CENTERLINE
  - NB TRACK CENTERLINE
  - GUIDEWAY AT GRADE
  - GUIDEWAY RETAINED FILL/CUT
  - GUIDEWAY BRIDGE
  - STATION PLATFORM
  - PROPOSED TURNOUT
  - EXISTING PARKS
  - FLOODPLAIN
  - TCAD ID # (AS OF 03/2022)
  - EXISTING ROW
  - EXISTING PROPERTY LINES
  - LIMITS OF CONSTRUCTION
  - PROPOSED ROW
  - PROPOSED TCE
  - PROPOSED UTILITY EASEMENT
  - PROPOSED AUSTIN ENERGY EASEMENT
  - PROPOSED DRAINAGE EASEMENT
  - PROPOSED BETTERMENT EASEMENT
  - PROPOSED SAWCUT
  - BUILDING IMPACT
  - EXISTING MOVEMENT
  - PROPOSED GENERAL PURPOSE MOVEMENT
  - PROPOSED BUS ONLY MOVEMENT
  - PROPOSED BIKE MOVEMENT
  - PROPOSED CURB
  - PROPOSED PAVEMENT MARKINGS (TYPE VARIES)
  - PROPOSED BIKE/SIDEWALK/SUP
  - PROPOSED RETAINING WALL
  - PROPOSED WORK BY OTHERS
  - EXISTING DRIVEWAY REMOVAL
  - SIGNALIZED INTERSECTIONS
  - PROPOSED BUS STOP
  - PROPOSED METROBIKE STATION
  - PROPOSED TREE/FURN ZONE

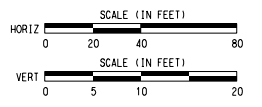


- ### PROFILE LEGEND
- SB TRACK TOP OF RAIL
  - EXISTING GROUND
  - EXISTING CROSS STREET ROW
  - STATION PLATFORM
  - TURNOUT/CROSSOVER
  - RETAINED FILL/CUT
  - BRIDGE



File Name: C-1012\_5P-CC1\_A102D.dwg  
 User Name: jmieth  
 DATE: 05/03/2024  
 PLOT TIME: 3:26:52 PM  
 PLOT BY: jmieth

REV	DATE	DESCRIPTION	BY	CHK	APP



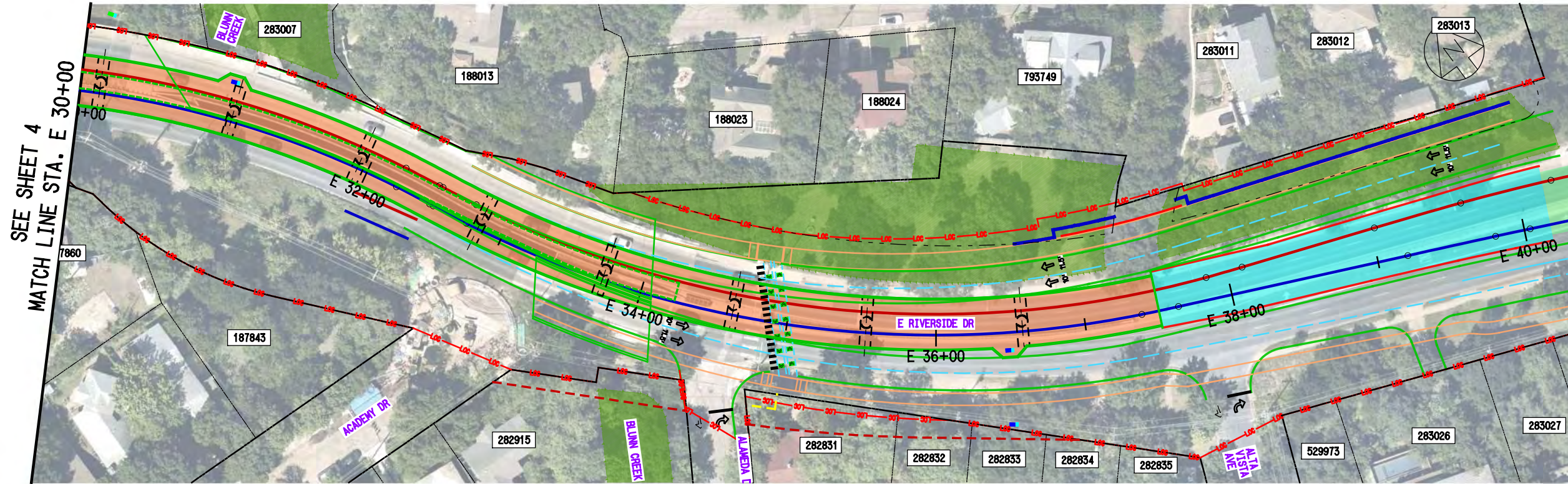
SCALE	AS NOTED
DRAWN	RN/JB/AK
DESIGNED	RN/JB/AK
CHECKED	J. MIETH
APPROVED	S. ROTH
DATE	05/03/2024

SHEET No. **4 OF 11**

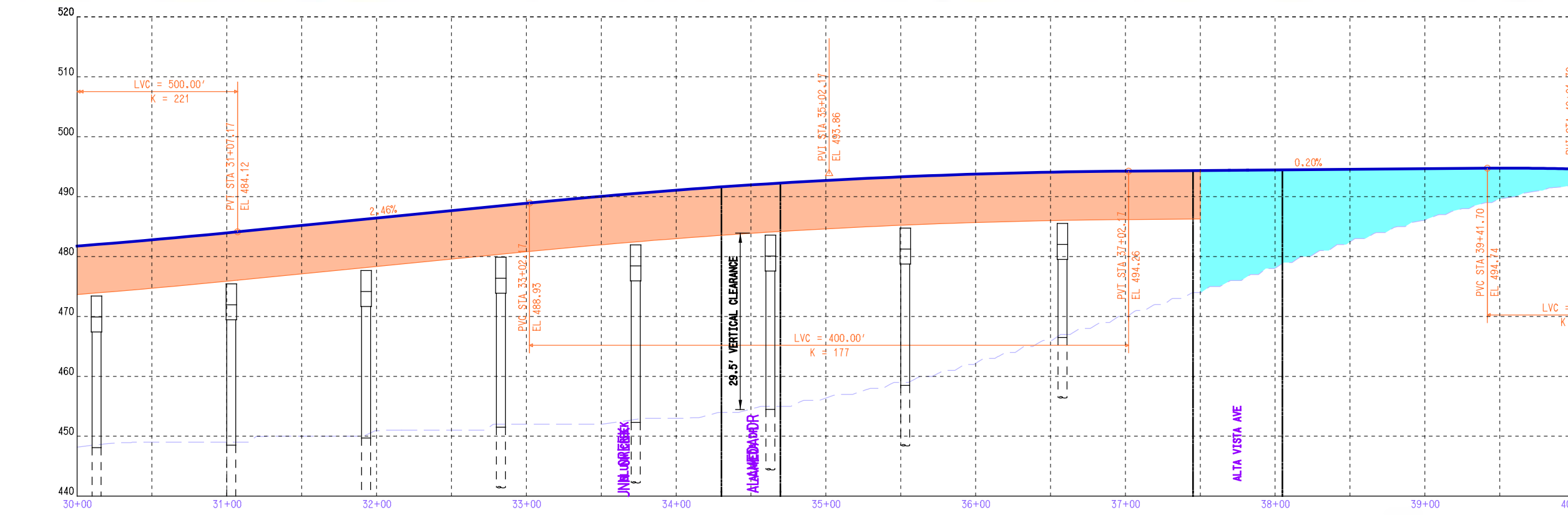
**AUSTIN LIGHT RAIL**

**DESIGN OPTION**  
**LADY BIRD LAKE BRIDGE EXTENSION**  
**PLAN AND PROFILE**  
**STA. E 20+00 TO STA. E 30+00**

CONTRACT C-1012    DWG No. C-1012\_5P-CC1\_A102D    REV **A**



- ### PLAN LEGEND
- SB TRACK CENTERLINE
  - NB TRACK CENTERLINE
  - GUIDEWAY AT GRADE
  - GUIDEWAY RETAINED FILL/CUT
  - GUIDEWAY BRIDGE
  - STATION PLATFORM
  - PROPOSED TURNOUT
  - EXISTING PARKS
  - FLOODPLAIN
  - TCAD ID # (AS OF 03/2022)
  - EXISTING ROW
  - EXISTING PROPERTY LINES
  - LIMITS OF CONSTRUCTION
  - PROPOSED ROW
  - PROPOSED TCE
  - PROPOSED UTILITY EASEMENT
  - PROPOSED AUSTIN ENERGY EASEMENT
  - PROPOSED DRAINAGE EASEMENT
  - PROPOSED BETTERMENT EASEMENT
  - PROPOSED SAWCUT
  - BUILDING IMPACT
  - PROPOSED GENERAL PURPOSE MOVEMENT
  - PROPOSED BUS ONLY MOVEMENT
  - PROPOSED BIKE MOVEMENT
  - PROPOSED CURB
  - PROPOSED PAVEMENT MARKINGS (TYPE VARIES)
  - PROPOSED BIKE/SIDEWALK/SUP
  - PROPOSED RETAINING WALL
  - PROPOSED WORK BY OTHERS
  - EXISTING DRIVEWAY REMOVAL
  - SIGNALIZED INTERSECTIONS
  - PROPOSED BUS STOP
  - PROPOSED METROBIKE STATION
  - PROPOSED TREE/FURN ZONE

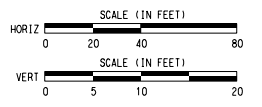


- ### PROFILE LEGEND
- SB TRACK TOP OF RAIL
  - EXISTING GROUND
  - EXISTING CROSS STREET ROW
  - STATION PLATFORM
  - TURNOUT/CROSSOVER
  - RETAINED FILL/CUT
  - BRIDGE

File Name: C-1012\_5P-CC1\_A103D.dwg  
 User: hntb  
 DATE: 05/03/2024  
 PLOTTING TIME: 3:21:15 PM  
 PLOT: VER: A1P, PDF: COLOR, D1: 1/4" = 1'

SHEET No. **5 OF 11**

REV	DATE	DESCRIPTION	BY	ENG	CHK	APP

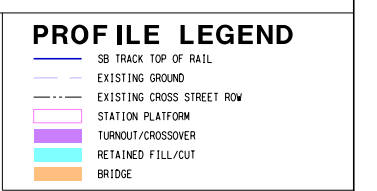
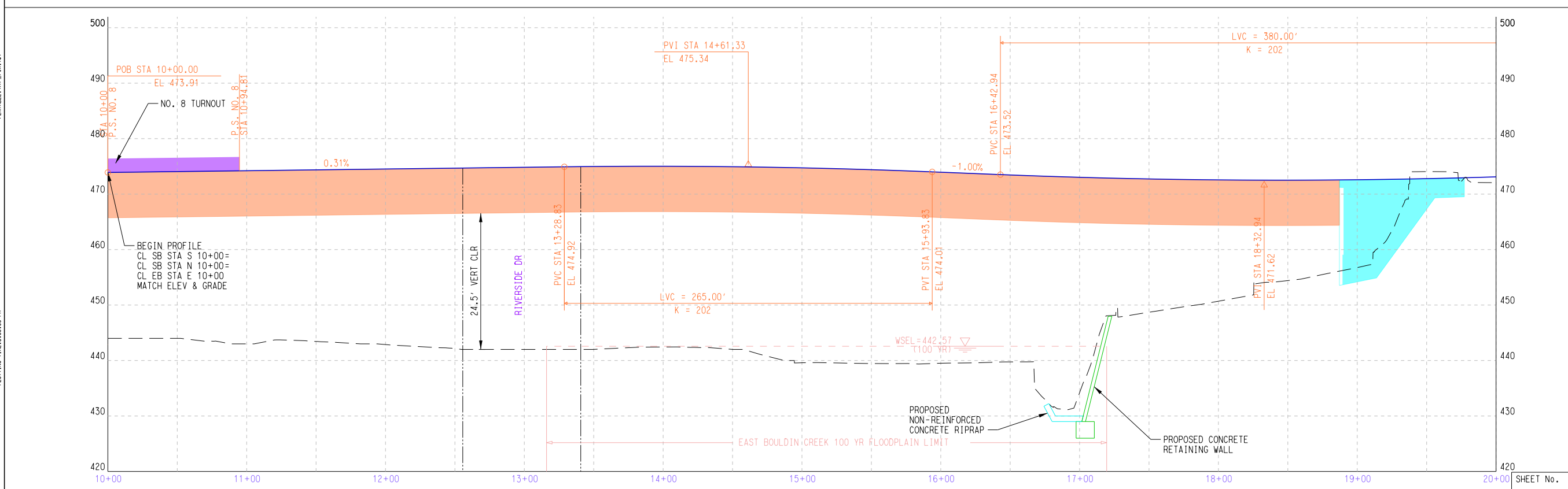
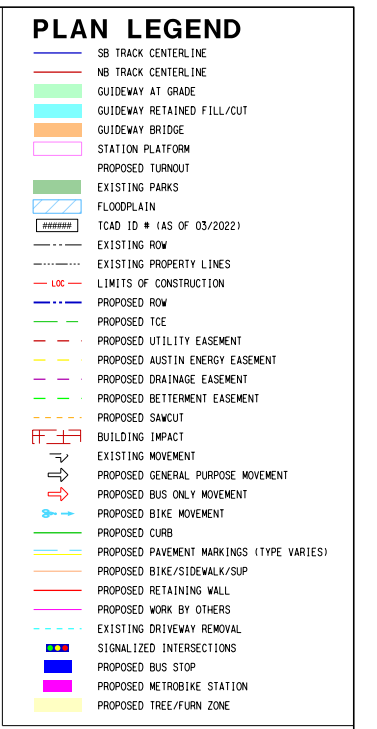
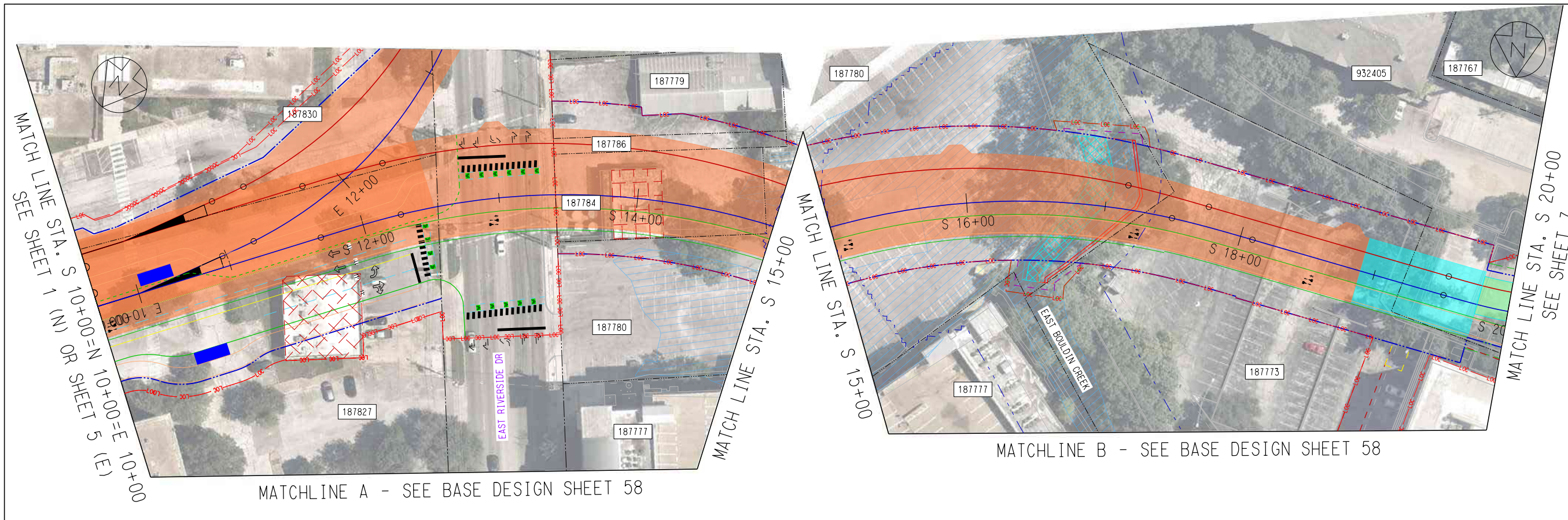


SCALE	AS NOTED
DRAWN	RN/JB/AK
DESIGNED	RN/JB/AK
CHECKED	J. MIETH
APPROVED	S. ROTH
DATE	05/03/2024

**AUSTIN LIGHT RAIL**

DESIGN OPTION  
**LADY BIRD LAKE BRIDGE EXTENSION**  
 PLAN AND PROFILE  
 STA. E 30+00 TO STA. E 40+63.85

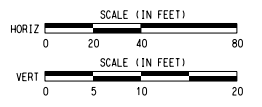
CONTRACT C-1012     DWG No. C-1012\_5P-CC1\_A103D     REV **A**



DATE: 5/2/2024  
 PLOTTING TIME: 3:05:06 PM  
 PLOT DRIVER: \\pl04\dwg\p11\penfile\arp\_pen.tbl

File Name: C:\1014\_1P\_CC1\_A106B.dwg  
 User Name: aecommw513013

REV	DATE	DESCRIPTION	BY	ENG	CHK	APP



**AECOM**  
 13640 BRIARWICK DR., SUITE 200  
 AUSTIN, TX 78729  
 PHONE: 512-454-4197  
 TX REG. NO. F-3580

**AUSTIN TRANSIT PARTNERSHIP**

SCALE 1" = 80'  
 DRAWN Y. DOUMIT  
 DESIGNED Y. DOUMIT  
 CHECKED I. HERNANDEZ  
 APPROVED P. ZHAO  
 DATE 05/03/2024

SHEET No. 6 OF 11

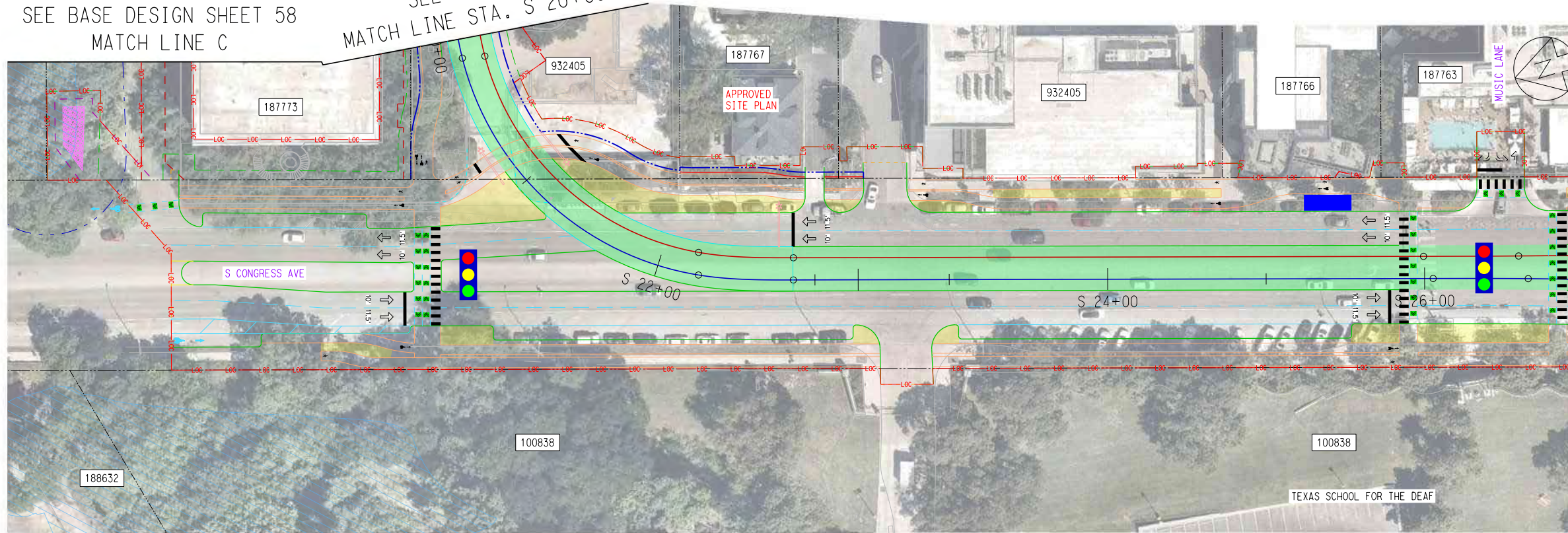
**AUSTIN LIGHT RAIL**

**DESIGN OPTION**  
**LADY BIRD LAKE BRIDGE EXTENSION**  
**PLAN & PROFILE**  
**STA. S 10+00 TO STA S 20+00**

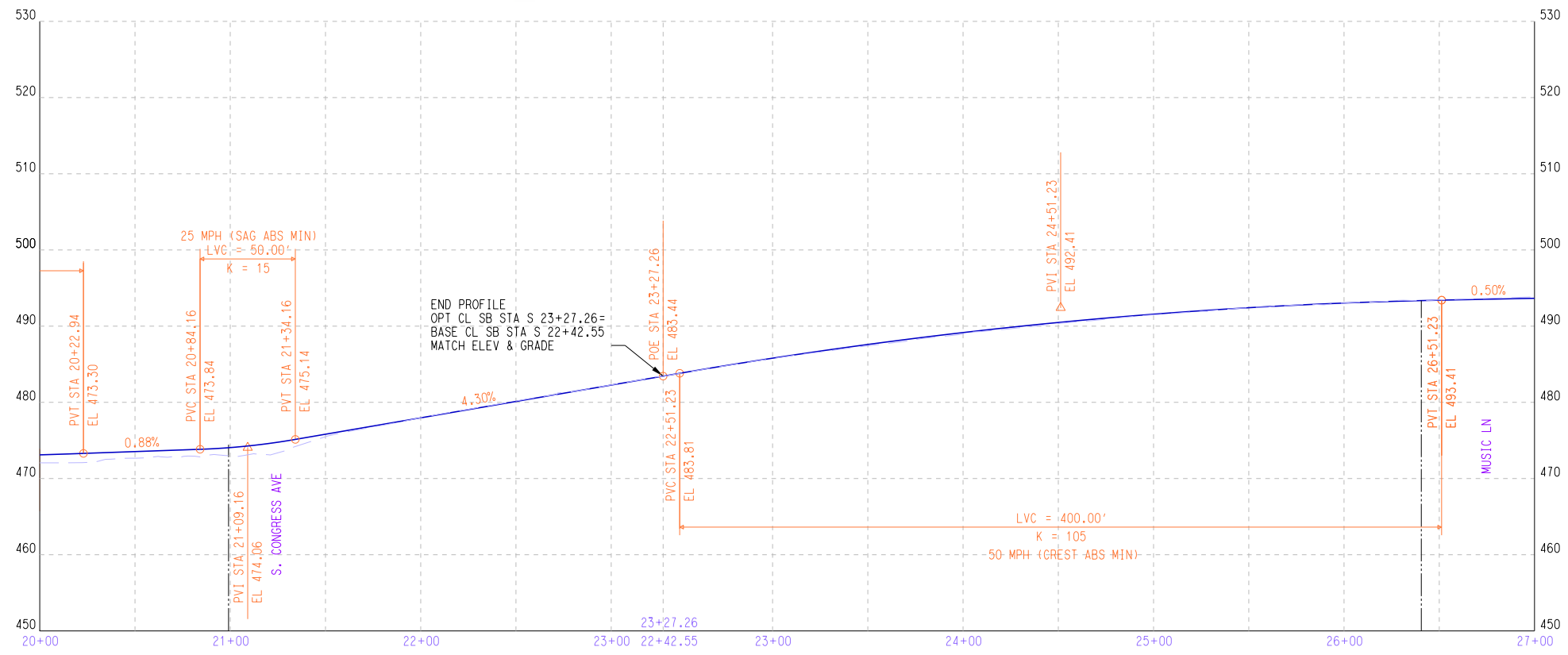
CONTRACT C-1014 DWG No. C-1014\_1P\_CC1\_A106B REV A

SEE BASE DESIGN SHEET 58  
MATCH LINE C

SEE SHEET 6  
MATCH LINE STA. S 20+00



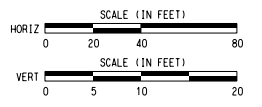
- ### PLAN LEGEND
- SB TRACK CENTERLINE
  - NB TRACK CENTERLINE
  - GUIDEWAY AT GRADE
  - GUIDEWAY RETAINED FILL/CUT
  - GUIDEWAY BRIDGE
  - STATION PLATFORM
  - PROPOSED TURNOUT
  - EXISTING PARKS
  - FLOODPLAIN
  - TCAD ID # (AS OF 03/2022)
  - EXISTING ROW
  - EXISTING PROPERTY LINES
  - - - LIMITS OF CONSTRUCTION
  - - - PROPOSED ROW
  - - - PROPOSED TCE
  - - - PROPOSED UTILITY EASEMENT
  - - - PROPOSED AUSTIN ENERGY EASEMENT
  - - - PROPOSED DRAINAGE EASEMENT
  - - - PROPOSED BETTERMENT EASEMENT
  - - - PROPOSED SAWCUT
  - BUILDING IMPACT
  - EXISTING MOVEMENT
  - PROPOSED GENERAL PURPOSE MOVEMENT
  - PROPOSED BUS ONLY MOVEMENT
  - PROPOSED BIKE MOVEMENT
  - PROPOSED CURB
  - PROPOSED PAVEMENT MARKINGS (TYPE VARIES)
  - PROPOSED BIKE/SIDEWALK/SUP
  - PROPOSED RETAINING WALL
  - PROPOSED WORK BY OTHERS
  - - - EXISTING DRIVEWAY REMOVAL
  - SIGNALIZED INTERSECTIONS
  - PROPOSED BUS STOP
  - PROPOSED METROBIKE STATION
  - PROPOSED TREE/FURN ZONE



- ### PROFILE LEGEND
- SB TRACK TOP OF RAIL
  - - - EXISTING GROUND
  - - - EXISTING CROSS STREET ROW
  - STATION PLATFORM
  - TURNOUT/CROSSOVER
  - RETAINED FILL/CUT
  - BRIDGE

PLOTBY: Y. DOUMIT, DATE: 05/03/2024, PLOTTING TIME: 3:05:03 PM  
 File Name: C:\1014\_1P\_CC1\_A107B.dwg, User: hernaiz@atkins.com, 5/3/2024

REV	DATE	DESCRIPTION	BY	ENG	CHK	APP



SCALE	1" = 80'
DRAWN	Y. DOUMIT
DESIGNED	Y. DOUMIT
CHECKED	I. HERNANDEZ
APPROVED	P. ZHAO
DATE	05/03/2024

SHEET No. 7 OF 11

**AUSTIN LIGHT RAIL**

**DESIGN OPTION**  
**LADY BIRD LAKE BRIDGE EXTENSION**  
**PLAN & PROFILE**  
**STA. S 20+00 TO STA S 27+00**

CONTRACT C-1014	DWG No. C-1014_1P_CC1_A107B	REV A
--------------------	--------------------------------	----------









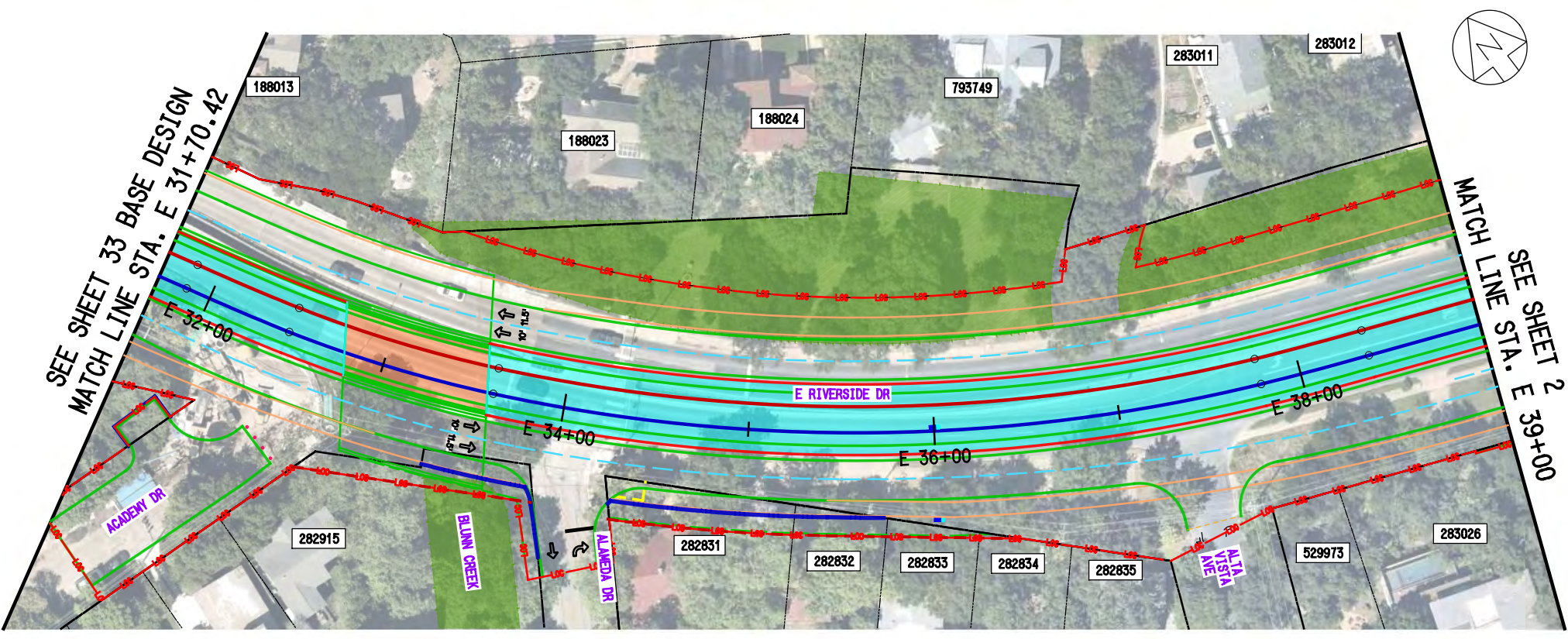


**AUSTIN TRANSIT PARTNERSHIP**

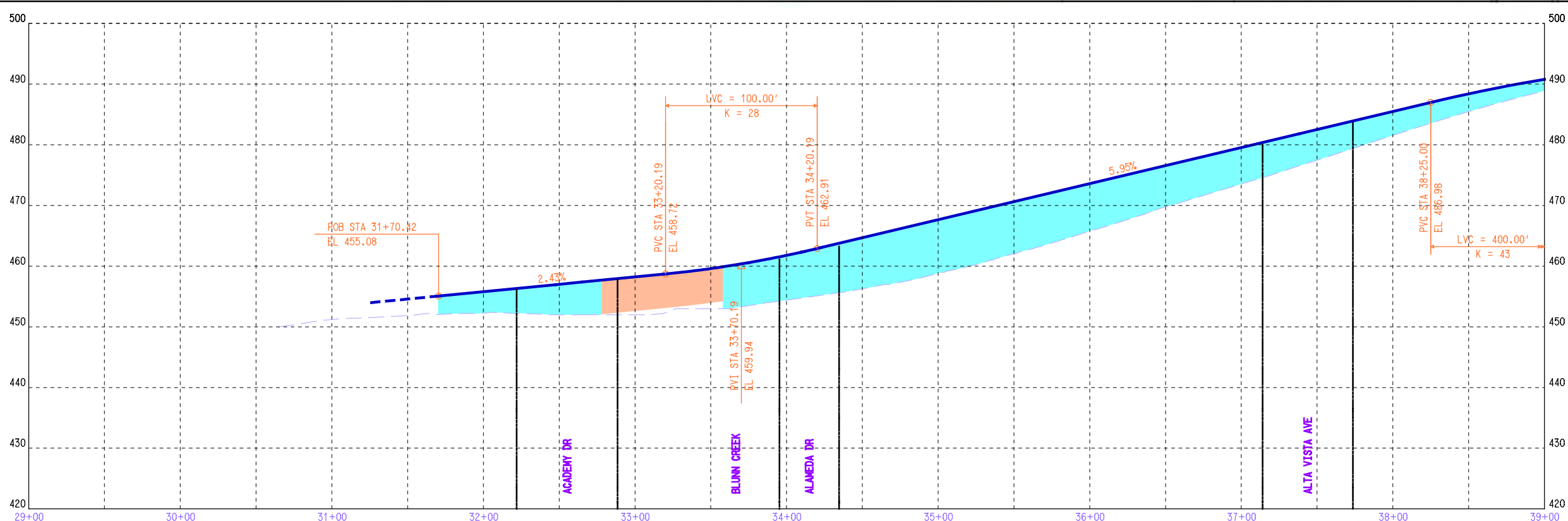
**AUSTIN LIGHT RAIL**

**DESIGN OPTION:  
TRAVIS HEIGHTS STATION**

**AUSTIN  
TRANSIT**  
PARTNERSHIP



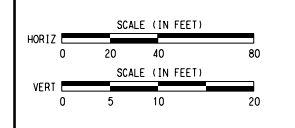
- ### PLAN LEGEND
- SB TRACK CENTERLINE
  - NB TRACK CENTERLINE
  - GUIDEWAY AT GRADE
  - GUIDEWAY RETAINED FILL/CUT
  - GUIDEWAY BRIDGE
  - STATION PLATFORM
  - PROPOSED TURNOUT
  - EXISTING PARKS
  - FLOODPLAIN
  - TCAD ID # (AS OF 03/2022)
  - EXISTING ROW
  - EXISTING PROPERTY LINES
  - LIMITS OF CONSTRUCTION
  - PROPOSED ROW
  - PROPOSED TCE
  - PROPOSED UTILITY EASEMENT
  - PROPOSED AUSTIN ENERGY EASEMENT
  - PROPOSED DRAINAGE EASEMENT
  - PROPOSED BETTERMENT EASEMENT
  - PROPOSED SAWCUT
  - BUILDING IMPACT
  - EXISTING MOVEMENT
  - PROPOSED GENERAL PURPOSE MOVEMENT
  - PROPOSED BUS ONLY MOVEMENT
  - PROPOSED BIKE MOVEMENT
  - PROPOSED CURB
  - PROPOSED PAVEMENT MARKINGS (TYPE VARIES)
  - PROPOSED BIKE/SIDEWALK/SUP
  - PROPOSED RETAINING WALL
  - PROPOSED WORK BY OTHERS
  - EXISTING DRIVEWAY REMOVAL
  - SIGNALIZED INTERSECTIONS
  - PROPOSED BUS STOP
  - PROPOSED METROBIKE STATION
  - PROPOSED TREE/FURN ZONE



- ### PROFILE LEGEND
- SB TRACK TOP OF RAIL
  - EXISTING GROUND
  - EXISTING CROSS STREET ROW
  - STATION PLATFORM
  - TURNOUT/CROSSOVER
  - RETAINED FILL/CUT
  - BRIDGE

File Name: C-1012\_5P-CC1\_A103B.dwg  
 User: hntb\hntb  
 DATE: 05/03/2024  
 PLOTTING TIME: 3:29:30 PM  
 PLOT DRIVER: AIP\_PDF\_COLOR.plt  
 PLOT TABLE: AIP\_Plot.tbl

REV	DATE	DESCRIPTION	BY	END	CHK	APP



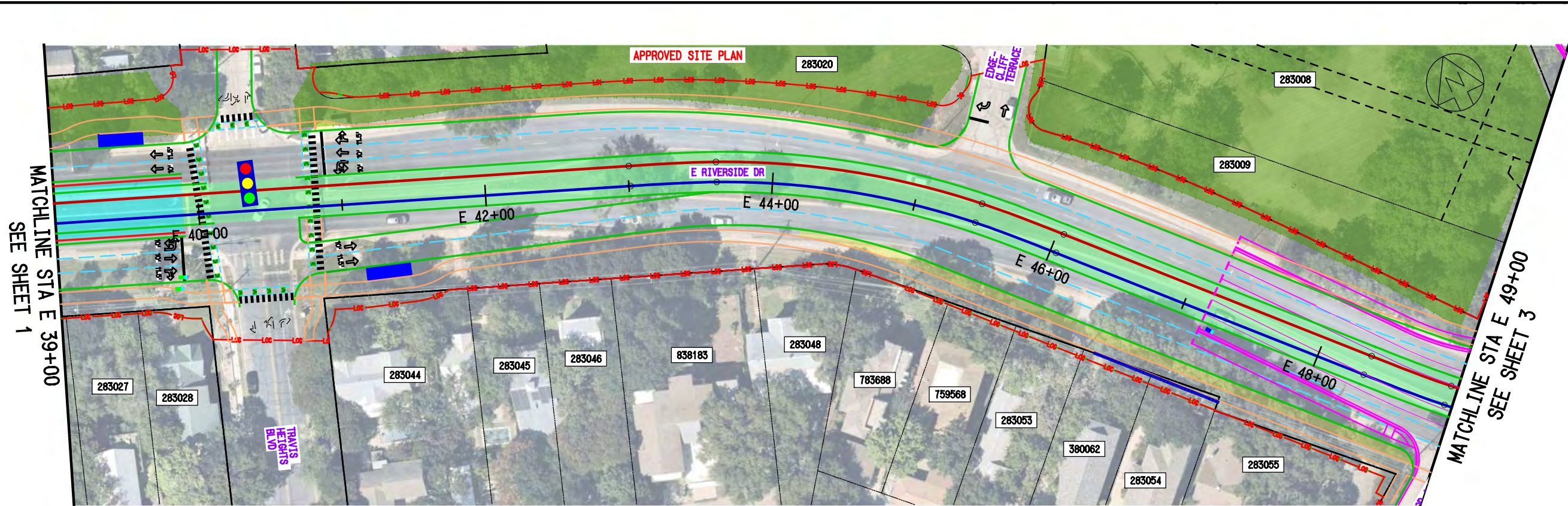
SCALE	AS NOTED
DRAWN	RN/JB/AK
DESIGNED	RN/JB/AK
CHECKED	J. MIETH
APPROVED	S. ROTH
DATE	05/03/2024

SHEET No. **1 OF 4**

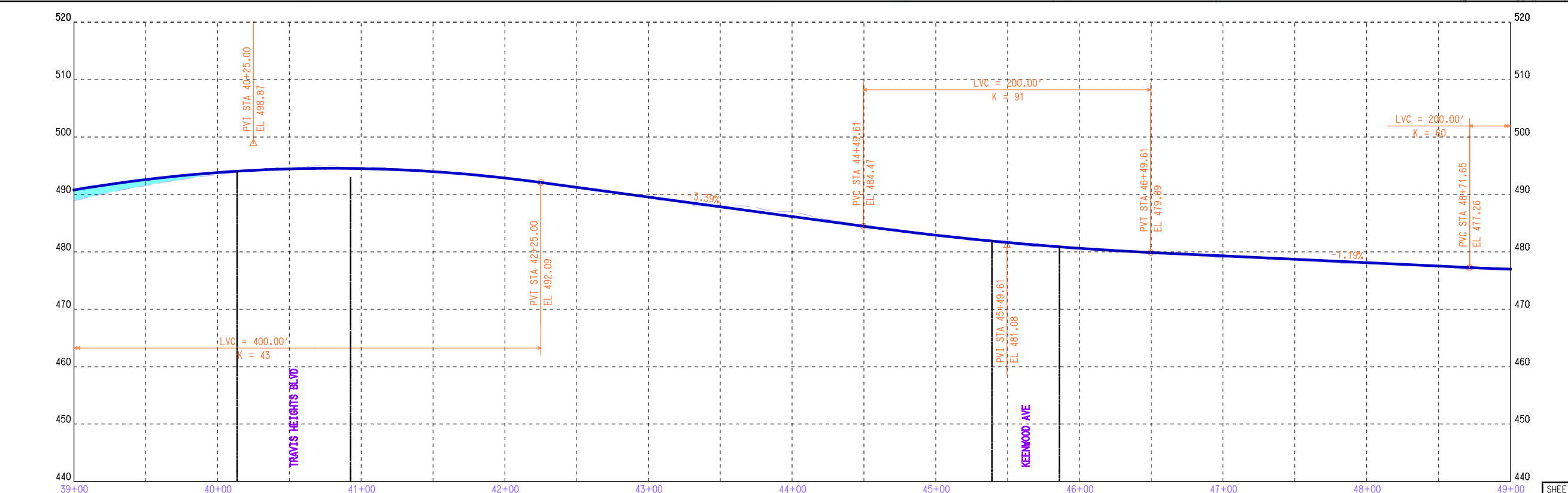
## AUSTIN LIGHT RAIL

DESIGN OPTION  
TRAVIS HEIGHTS STATION  
PLAN AND PROFILE  
STA. E 31+70.42 TO STA. E 39+00

CONTRACT C-1012	DWG No. C-1012_5P-CC1_A103B	REV A
--------------------	--------------------------------	----------



- PLAN LEGEND**
- SB TRACK CENTERLINE
  - NB TRACK CENTERLINE
  - GUIDEWAY AT GRADE
  - GUIDEWAY RETAINED FILL/CUT
  - GUIDEWAY BRIDGE
  - STATION PLATFORM
  - PROPOSED TURNOUT
  - EXISTING PARKS
  - FLOODPLAIN
  - TCAD ID # (AS OF 03/2022)
  - EXISTING ROW
  - EXISTING PROPERTY LINES
  - LIMITS OF CONSTRUCTION
  - PROPOSED ROW
  - PROPOSED TCE
  - PROPOSED UTILITY EASEMENT
  - PROPOSED AUSTIN ENERGY EASEMENT
  - PROPOSED DRAINAGE EASEMENT
  - PROPOSED BETTERMENT EASEMENT
  - PROPOSED SAWCUT
  - BUILDING IMPACT
  - EXISTING MOVEMENT
  - PROPOSED GENERAL PURPOSE MOVEMENT
  - PROPOSED BUS ONLY MOVEMENT
  - PROPOSED BIKE MOVEMENT
  - PROPOSED CURB
  - PROPOSED PAVEMENT MARKINGS (TYPE VARIES)
  - PROPOSED BIKE/SIDEWALK/SUP
  - PROPOSED RETAINING WALL
  - PROPOSED WORK BY OTHERS
  - EXISTING DRIVEWAY REMOVAL
  - SIGNALIZED INTERSECTIONS
  - PROPOSED BUS STOP
  - PROPOSED METROBIKE STATION
  - PROPOSED TREE/FURN ZONE



- PROFILE LEGEND**
- SB TRACK TOP OF RAIL
  - EXISTING GROUND
  - EXISTING CROSS STREET ROW
  - STATION PLATFORM
  - TURNOUT/CROSSOVER
  - RETAINED FILL/CUT
  - BRIDGE

File Name: C-1012\_5P-CC1\_A104B.dwg  
 User: hntb\hntb\jmieth  
 DATE: 05/03/2024  
 PLOTTING TIME: 3:29:50 PM  
 PLOT DEVICE: HP\_PLOT\_COLOR.plt  
 PLOT TABLE: A104B.dwg

REV	DATE	DESCRIPTION	BY	CHK	APP

SCALE (IN FEET)

HORIZ 0 20 40 80

VERT 0 5 10 20

**HNTB**

TBPE FIRM  
Registration No. 420

**AUSTIN TRANSIT**  
PARTNERSHIP

SCALE	AS NOTED
DRAWN	RN/JB/AK
DESIGNED	RN/JB/AK
CHECKED	J. MIETH
APPROVED	S. ROTH
DATE	05/03/2024

SHEET No. 2 OF 4

**AUSTIN LIGHT RAIL**

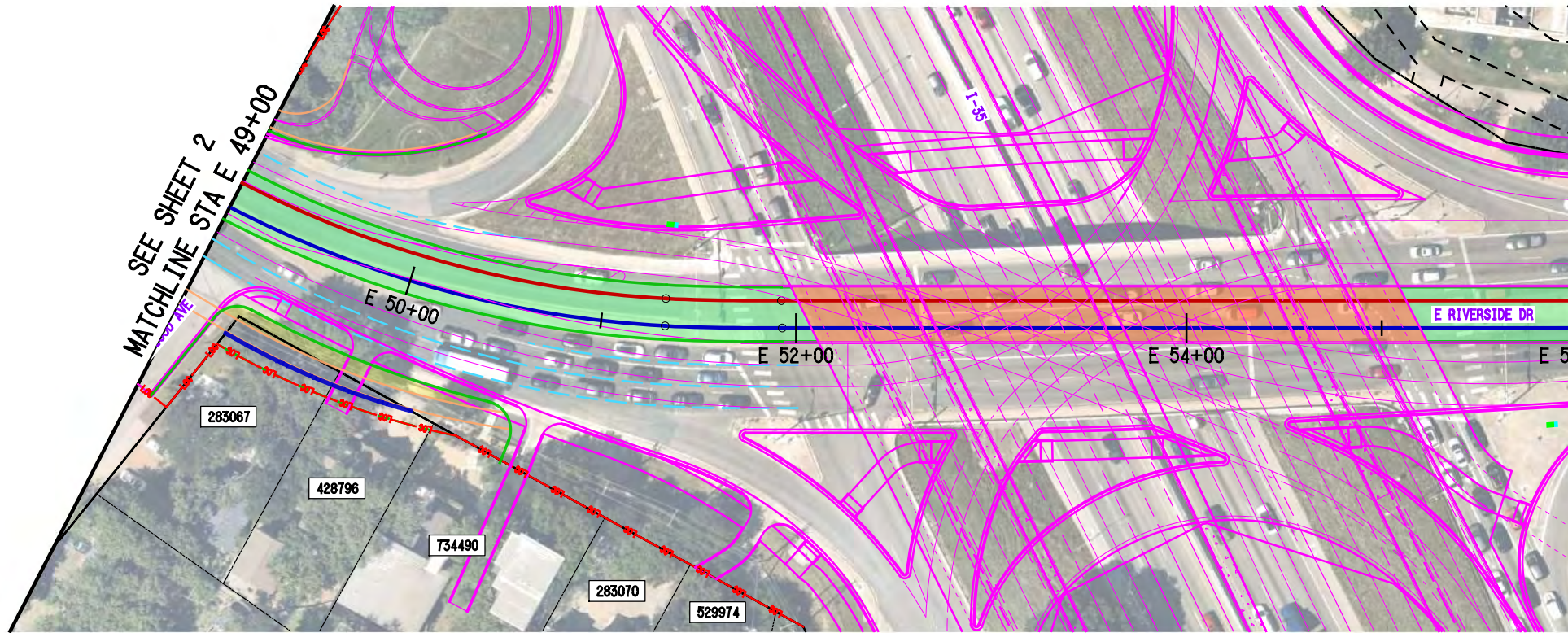
**DESIGN OPTION**  
TRAVIS HEIGHTS STATION  
PLAN AND PROFILE  
STA. E 39+00 TO STA. E 49+00

CONTRACT C-1012	DWG No. C-1012_5P-CC1_A104D	REV A
--------------------	--------------------------------	----------



**PLAN LEGEND**

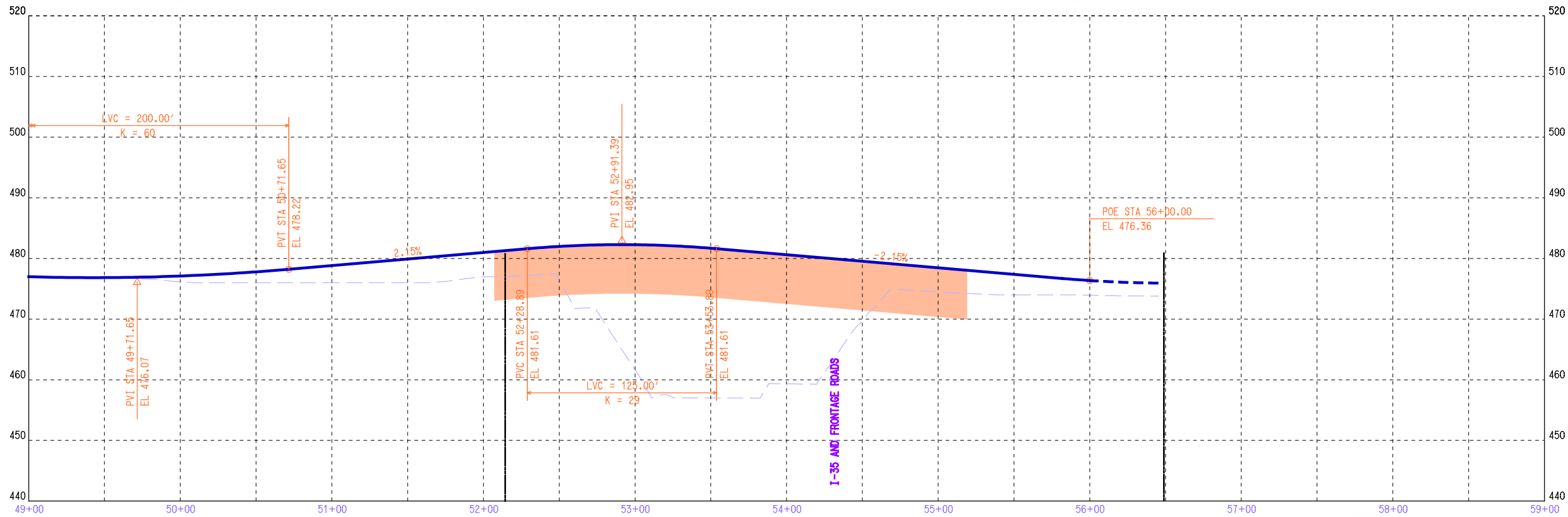
- SB TRACK CENTERLINE
- NB TRACK CENTERLINE
- GUIDEWAY AT GRADE
- GUIDEWAY RETAINED FILL/CUT
- GUIDEWAY BRIDGE
- STATION PLATFORM
- PROPOSED TURNOUT
- EXISTING PARKS
- FLOODPLAIN
- TCAD ID # (AS OF 03/2022)
- EXISTING ROW
- EXISTING PROPERTY LINES
- - - LIMITS OF CONSTRUCTION
- PROPOSED ROW
- PROPOSED TCE
- - - PROPOSED UTILITY EASEMENT
- - - PROPOSED AUSTIN ENERGY EASEMENT
- - - PROPOSED DRAINAGE EASEMENT
- - - PROPOSED BETTERMENT EASEMENT
- - - PROPOSED SAWCUT
- BUILDING IMPACT
- EXISTING MOVEMENT
- PROPOSED GENERAL PURPOSE MOVEMENT
- PROPOSED BUS ONLY MOVEMENT
- PROPOSED BIKE MOVEMENT
- PROPOSED CURB
- PROPOSED PAVEMENT MARKINGS (TYPE VARIES)
- PROPOSED BIKE/SIDEWALK/SUP
- PROPOSED RETAINING WALL
- PROPOSED WORK BY OTHERS
- - - EXISTING DRIVEWAY REMOVAL
- SIGNALIZED INTERSECTIONS
- PROPOSED BUS STOP
- PROPOSED METROBIKE STATION
- PROPOSED TREE/FURN ZONE



MATCHLINE STA E 56+00  
SEE SHEET 35 BASE DESIGN

**PROFILE LEGEND**

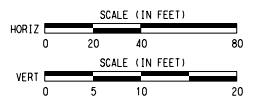
- SB TRACK TOP OF RAIL
- - - EXISTING GROUND
- EXISTING CROSS STREET ROW
- STATION PLATFORM
- TURNOUT/CROSSOVER
- RETAINED FILL/CUT
- BRIDGE



SHEET No. **3 OF 4**

File Name: C:\1012\_5P-CC1\_A105D.dwg  
 User Name: jmieth  
 DATE: 05/03/2024  
 PLOTTING TIME: 3:30:14 PM  
 PLOT DEVICE: AXP\_PDF\_COLOR.plt  
 PLOT TABLE: AXP\_Plot.d

REV	DATE	DESCRIPTION	BY	ENG	CHK	APP

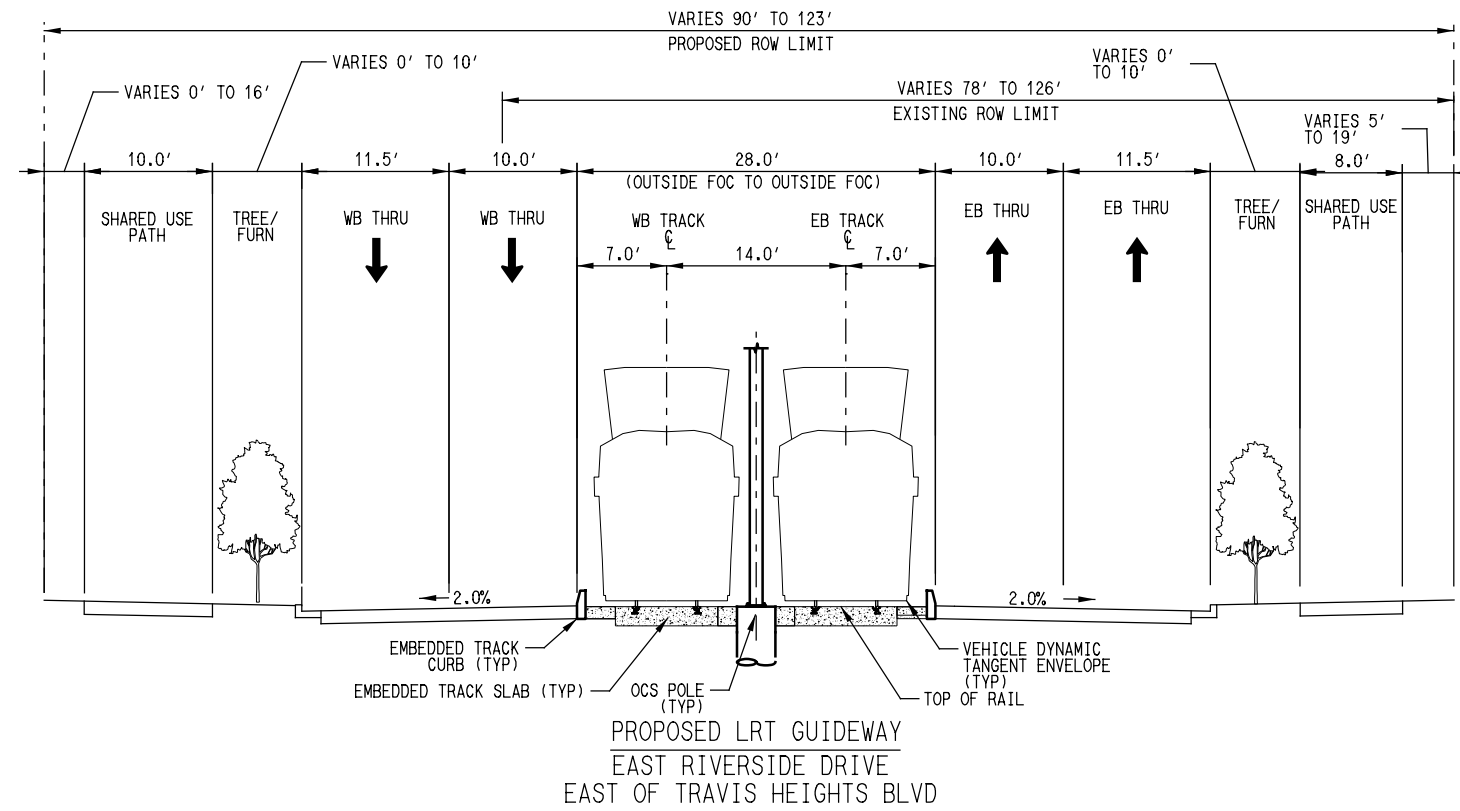
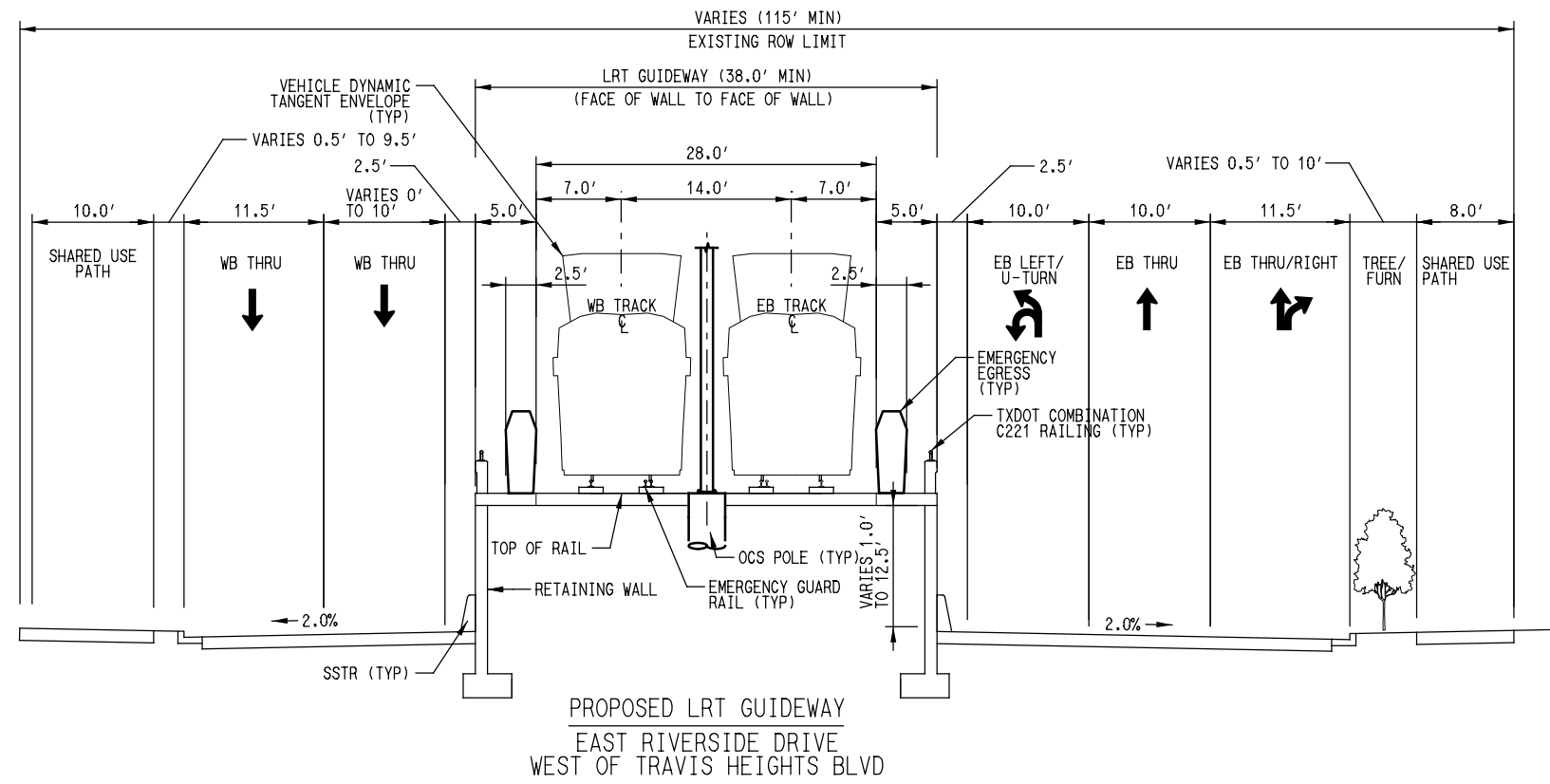


SCALE	AS NOTED
DRAWN	RN/JB/AK
DESIGNED	RN/JB/AK
CHECKED	J. MIETH
APPROVED	S. ROTH
DATE	05/03/2024

**AUSTIN LIGHT RAIL**

**DESIGN OPTION**  
**TRAVIS HEIGHTS STATION**  
**PLAN AND PROFILE**  
**STA. E 49+00 TO STA. E 56+00**

CONTRACT	DWG No.	REV
C-1012	C-1012_5P-CC1_A105D	A



PLOT: RW-APP\_PDF\_COLOR.plt  
 DATE: 05/03/24  
 User: hntb  
 Plotting Time: 3:30:15 PM  
 File Name: C-1012\_5P-CCT\_A103B.dwg  
 User: hntb

REV	DATE	DESCRIPTION	BY	CHK	APP



SCALE	AS NOTED
DRAWN	RN/JB/AK
DESIGNED	RN/JB/AK
CHECKED	J. MIETH
APPROVED	S. ROTH
DATE	05/03/2024

SHEET No. **4 OF 4**

**AUSTIN LIGHT RAIL**

DESIGN OPTION  
TRAVIS HEIGHTS STATION  
PROPOSED TYPICAL SECTIONS

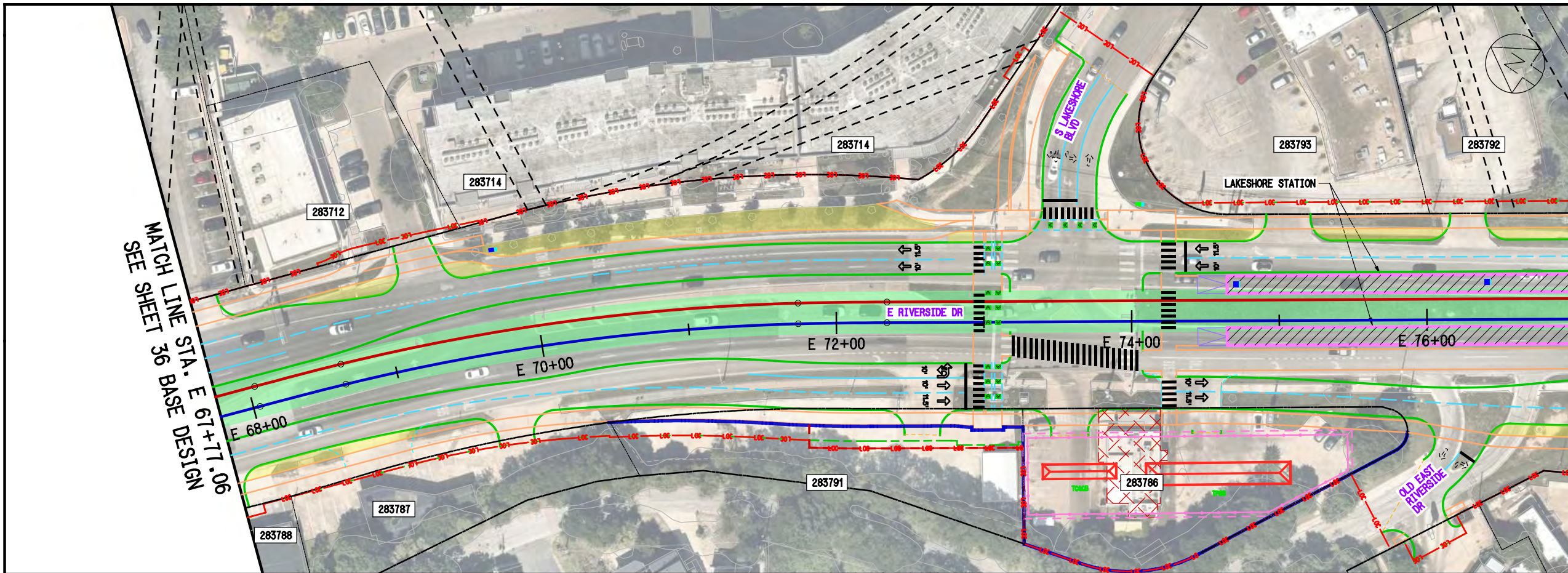
CONTRACT	DWG No.	REV
C-1012	C-1012_5P-CCT_A103B	A

**AUSTIN TRANSIT PARTNERSHIP**

**AUSTIN LIGHT RAIL**

**DESIGN OPTION:  
CENTER-RUNNING BIKE/PED/SHADE TREE  
FACILITIES ON EAST RIVERSIDE**

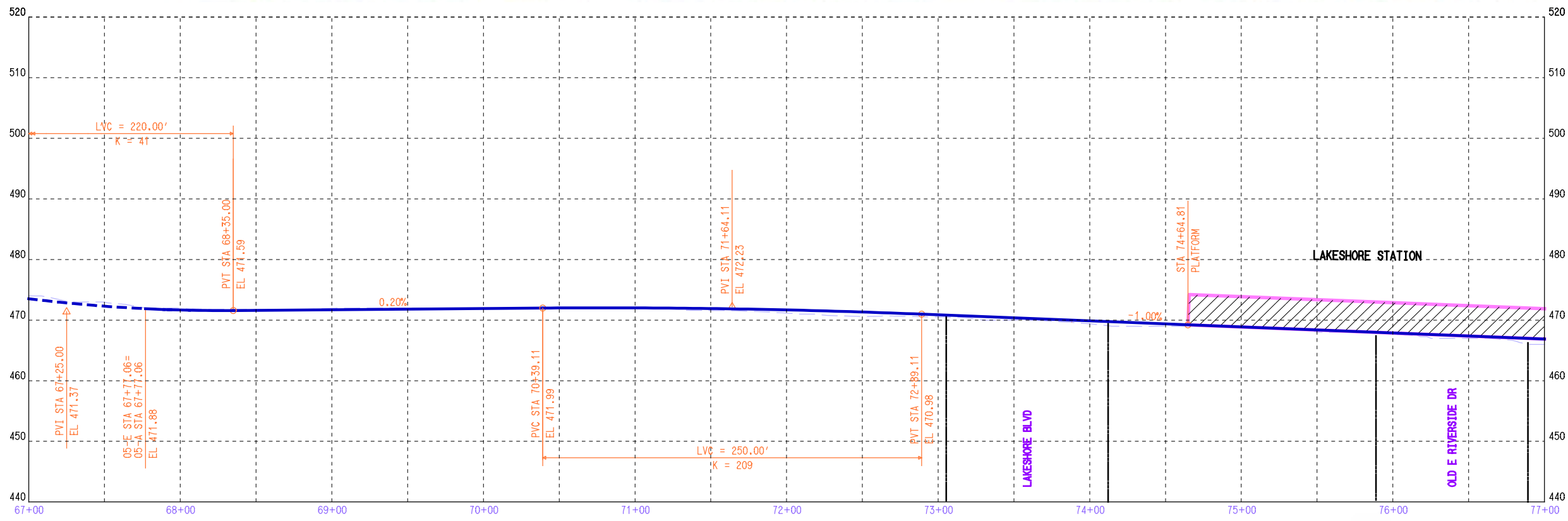
**AUSTIN  
TRANSIT**  
PARTNERSHIP



- ### PLAN LEGEND
- SB TRACK CENTERLINE
  - NB TRACK CENTERLINE
  - GUIDEWAY AT GRADE
  - GUIDEWAY RETAINED FILL/CUT
  - GUIDEWAY BRIDGE
  - STATION PLATFORM
  - PROPOSED TURNOUT
  - PROPOSED PARKS
  - FLOODPLAIN
  - TCAD ID # (AS OF 03/2022)
  - EXISTING ROW
  - EXISTING PROPERTY LINES
  - LIMITS OF CONSTRUCTION
  - PROPOSED ROW
  - PROPOSED TCE
  - PROPOSED UTILITY EASEMENT
  - PROPOSED AUSTIN ENERGY EASEMENT
  - PROPOSED DRAINAGE EASEMENT
  - PROPOSED BETTERMENT EASEMENT
  - PROPOSED SAWCUT
  - BUILDING IMPACT
  - EXISTING MOVEMENT
  - PROPOSED GENERAL PURPOSE MOVEMENT
  - PROPOSED BUS ONLY MOVEMENT
  - PROPOSED BIKE MOVEMENT
  - PROPOSED CURB
  - PROPOSED PAVEMENT MARKINGS (TYPE VARIES)
  - PROPOSED BIKE/SIDEWALK/SUP
  - PROPOSED RETAINING WALL
  - PROPOSED WORK BY OTHERS
  - EXISTING DRIVEWAY REMOVAL
  - SIGNALIZED INTERSECTIONS
  - PROPOSED BUS STOP
  - PROPOSED METROBIKE STATION
  - PROPOSED TREE/FURN ZONE

MATCH LINE STA. E 77+00  
SEE SHEET 2

MATCH LINE STA. E 67+17.06  
SEE SHEET 36 BASE DESIGN

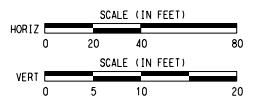


- ### PROFILE LEGEND
- SB TRACK TOP OF RAIL
  - EXISTING GROUND
  - EXISTING CROSS STREET ROW
  - STATION PLATFORM
  - TURNOUT/CROSSOVER
  - RETAINED FILL/CUT
  - BRIDGE

SHEET No. 1 OF 32

DATE: 05/24/2024 PLOTTING TIME: 10:16:44 AM  
 FILE NAME: C-1012\_5P-CC1\_A107E.dwg User: hntb\jrbas

REV	DATE	DESCRIPTION	BY	END	CHK	APP



SCALE	AS NOTED
DRAWN	RN/JB/AK
DESIGNED	RN/JB/AK
CHECKED	J. MIETH
APPROVED	S. ROTH
DATE	05/24/2024

**AUSTIN LIGHT RAIL**

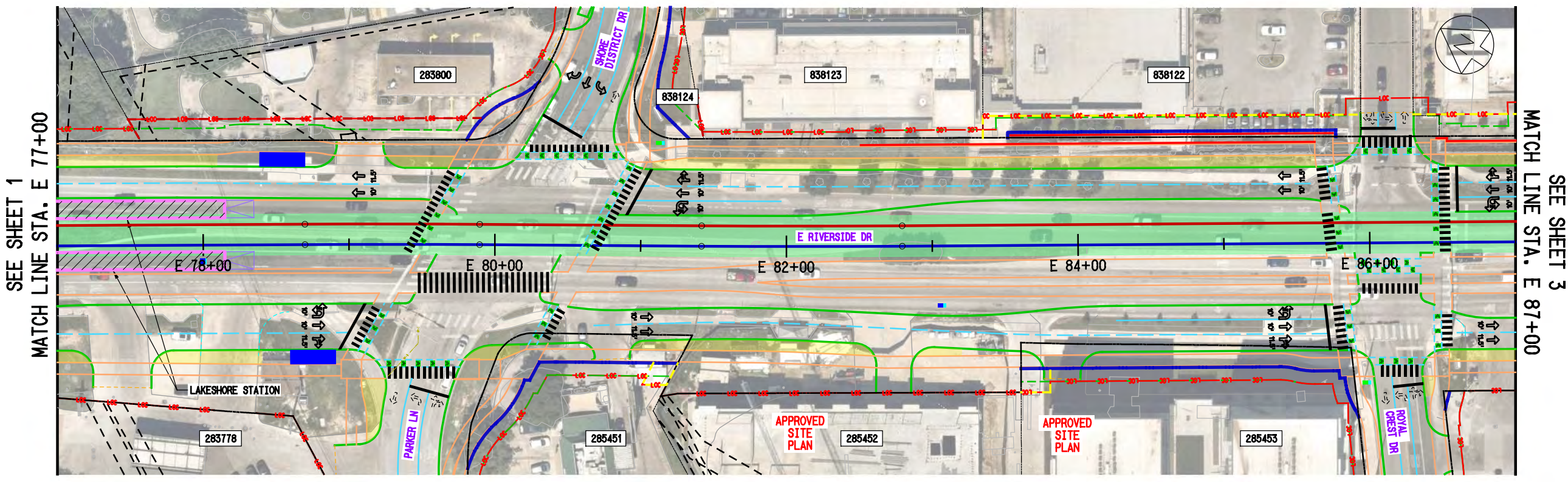
**DESIGN OPTION**

CENTER-RUNNING BIKE/ PED/ SHADE TREE FACILITIES  
ON EAST RIVERSIDE - PLAN AND PROFILE

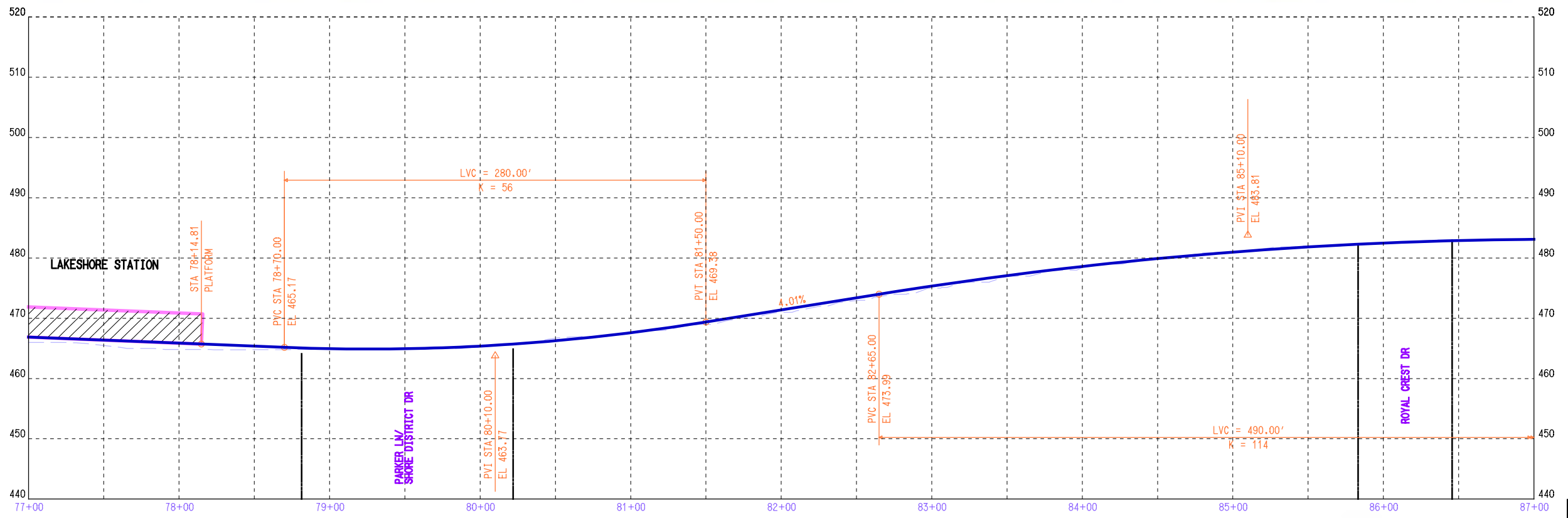
STA. E 67+17.06 TO STA. E 77+00

CONTRACT C-1012	DWG No. C-1012_5P-CC1_A107E	REV A
--------------------	--------------------------------	----------

- ### PLAN LEGEND
- SB TRACK CENTERLINE
  - NB TRACK CENTERLINE
  - GUIDEWAY AT GRADE
  - GUIDEWAY RETAINED FILL/CUT
  - GUIDEWAY BRIDGE
  - STATION PLATFORM
  - PROPOSED TURNOUT
  - EXISTING PARKS
  - FLOODPLAIN
  - TCAD ID # (AS OF 03/2022)
  - EXISTING ROW
  - EXISTING PROPERTY LINES
  - LIMITS OF CONSTRUCTION
  - PROPOSED ROW
  - PROPOSED TCE
  - PROPOSED UTILITY EASEMENT
  - PROPOSED AUSTIN ENERGY EASEMENT
  - PROPOSED DRAINAGE EASEMENT
  - PROPOSED BETTERMENT EASEMENT
  - PROPOSED SAWCUT
  - BUILDING IMPACT
  - EXISTING MOVEMENT
  - PROPOSED GENERAL PURPOSE MOVEMENT
  - PROPOSED BUS ONLY MOVEMENT
  - PROPOSED BIKE MOVEMENT
  - PROPOSED CURB
  - PROPOSED PAVEMENT MARKINGS (TYPE VARIES)
  - PROPOSED BIKE/SIDEWALK/SUP
  - PROPOSED RETAINING WALL
  - PROPOSED WORK BY OTHERS
  - EXISTING DRIVEWAY REMOVAL
  - SIGNALIZED INTERSECTIONS
  - PROPOSED BUS STOP
  - PROPOSED METROBIKE STATION
  - PROPOSED TREE/FURN ZONE



- ### PROFILE LEGEND
- SB TRACK TOP OF RAIL
  - EXISTING GROUND
  - EXISTING CROSS STREET ROW
  - STATION PLATFORM
  - TURNOUT/CROSSOVER
  - RETAINED FILL/CUT
  - BRIDGE



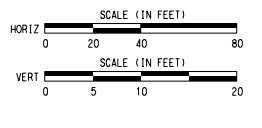
SHEET No. **2 OF 32**

**AUSTIN LIGHT RAIL**

**DESIGN OPTION**  
 CENTER-RUNNING BIKE/ PED/ SHADE TREE FACILITIES  
 ON EAST RIVERSIDE - PLAN AND PROFILE  
**STA. E 77+00 TO STA. E 87+00**

SCALE	AS NOTED
DRAWN	RN/JB/AK
DESIGNED	RN/JB/AK
CHECKED	J. MIETH
APPROVED	S. ROTH
DATE	05/24/2024

CONTRACT	DWG No.	REV
C-1012	C-1012_5P-CC1_A108E	A



REV	DATE	DESCRIPTION	BY	ENR	CHK	APP

DATE: 5/17/2024 PLOTTING TIME: 10:14:52 AM  
 FILE NAME: C-1012\_5P-CC1\_A108E.dwg User: hntb\jrbas



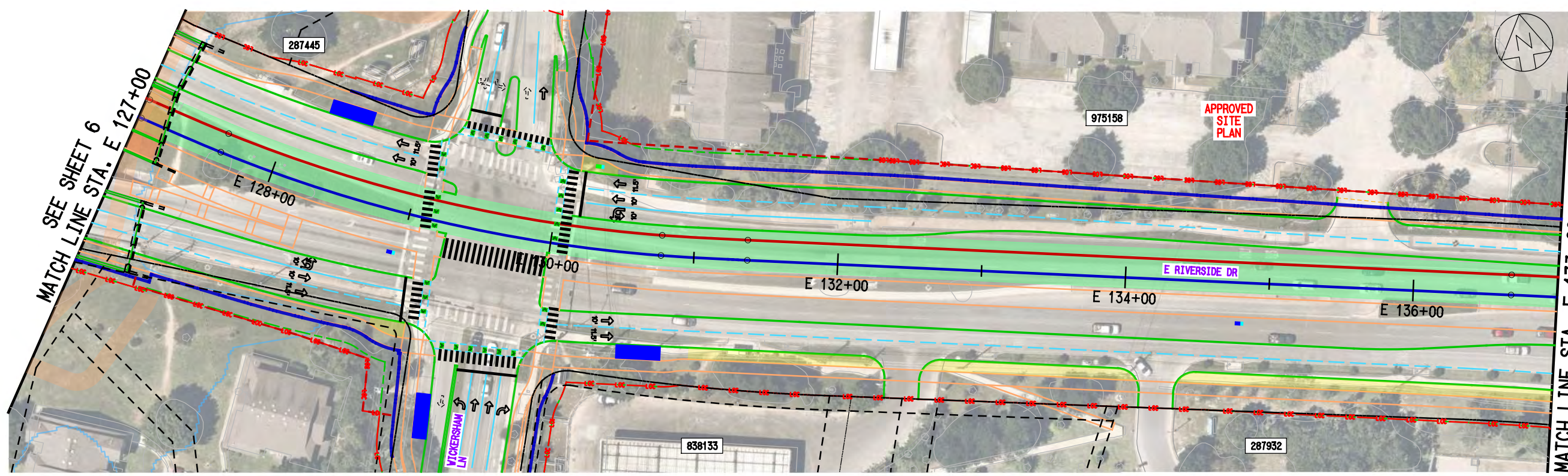




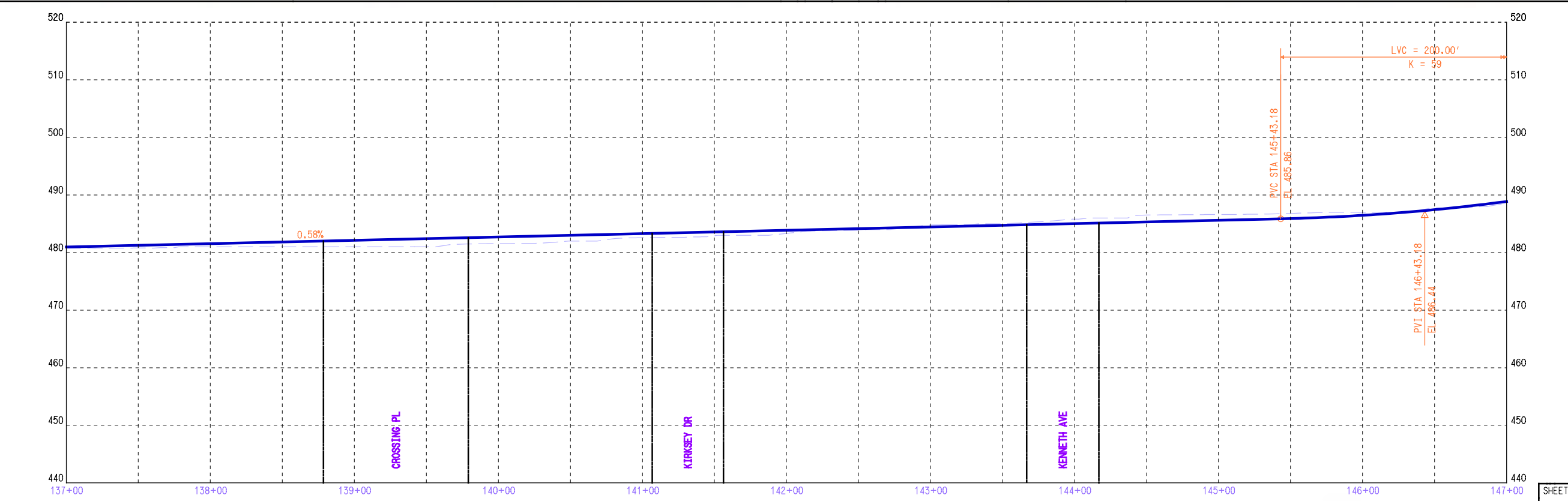




- ### PLAN LEGEND
- SB TRACK CENTERLINE
  - NB TRACK CENTERLINE
  - GUIDEWAY AT GRADE
  - GUIDEWAY RETAINED FILL/CUT
  - GUIDEWAY BRIDGE
  - STATION PLATFORM
  - PROPOSED TURNOUT
  - EXISTING PARKS
  - FLOODPLAIN
  - TCAD ID # (AS OF 03/2022)
  - EXISTING ROW
  - EXISTING PROPERTY LINES
  - - - LIMITS OF CONSTRUCTION
  - PROPOSED ROW
  - PROPOSED TCE
  - PROPOSED UTILITY EASEMENT
  - PROPOSED AUSTIN ENERGY EASEMENT
  - PROPOSED DRAINAGE EASEMENT
  - PROPOSED BETTERMENT EASEMENT
  - PROPOSED SAWCUT
  - BUILDING IMPACT
  - EXISTING GEMEMENT
  - PROPOSED GENERAL PURPOSE MOVEMENT
  - PROPOSED BUS ONLY MOVEMENT
  - PROPOSED BIKE MOVEMENT
  - PROPOSED CURB
  - PROPOSED PAVEMENT MARKINGS (TYPE VARIES)
  - PROPOSED BIKE/SIDEWALK/SUP
  - PROPOSED RETAINING WALL
  - PROPOSED WORK BY OTHERS
  - EXISTING DRIVEWAY REMOVAL
  - SIGNALIZED INTERSECTIONS
  - PROPOSED BUS STOP
  - PROPOSED METROBIKE STATION
  - PROPOSED TREE/FURN ZONE

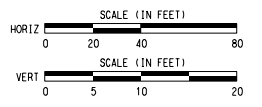


- ### PROFILE LEGEND
- SB TRACK TOP OF RAIL
  - EXISTING GROUND
  - EXISTING CROSS STREET ROW
  - STATION PLATFORM
  - TURNOUT/CROSSOVER
  - RETAINED FILL/CUT
  - BRIDGE



PLOTBY:VER:ATP\_PDF\_COLOR.plt  
 DATE: 5/17/2024  
 PLOTTING TIME: 10:16:06 AM  
 User Name: jrbas  
 File Name: C-1012\_5P-CC1\_A113E.dwg

REV	DATE	DESCRIPTION	BY	ENG	CHK	APP



SCALE	AS NOTED
DRAWN	RN/JB/AK
DESIGNED	RN/JB/AK
CHECKED	J. MIETH
APPROVED	S. ROTH
DATE	05/24/2024

SHEET No. **7 OF 32**

**AUSTIN LIGHT RAIL**

**DESIGN OPTION**

CENTER-RUNNING BIKE/ PED/ SHADE TREE FACILITIES  
ON EAST RIVERSIDE - PLAN AND PROFILE

**STA. E 127+00 TO STA. E 137+00**

CONTRACT	DWG No.	REV
C-1012	C-1012_5P-CC1_A113E	A









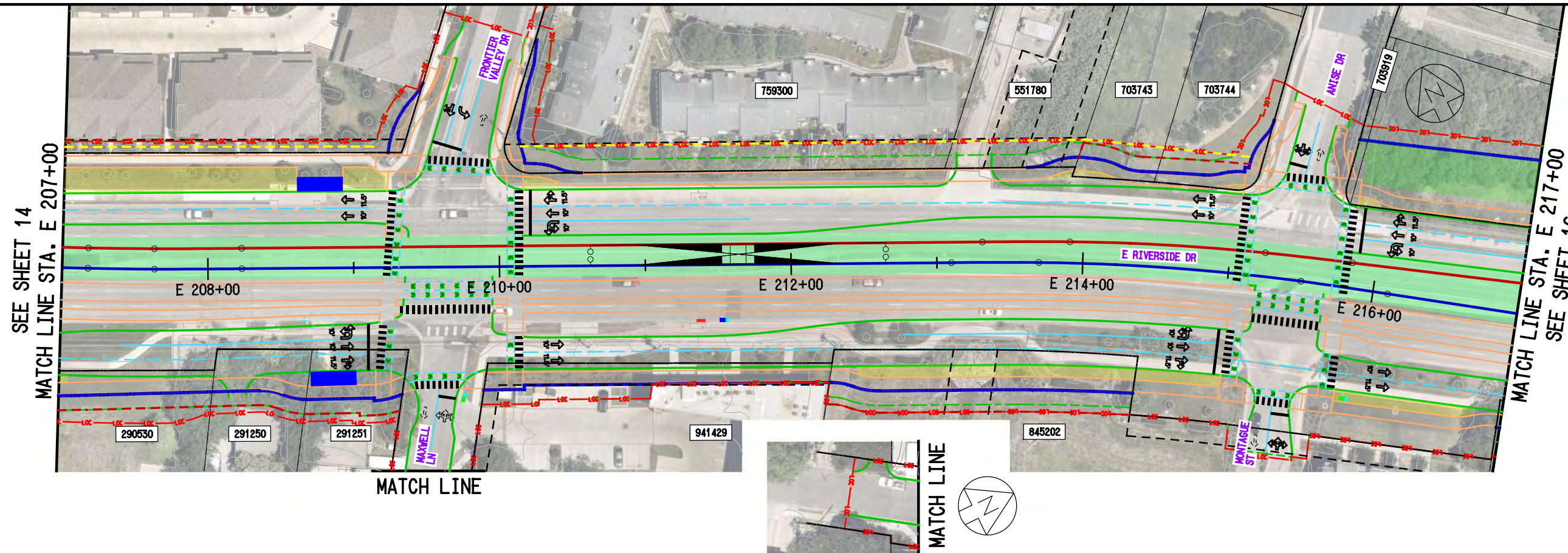




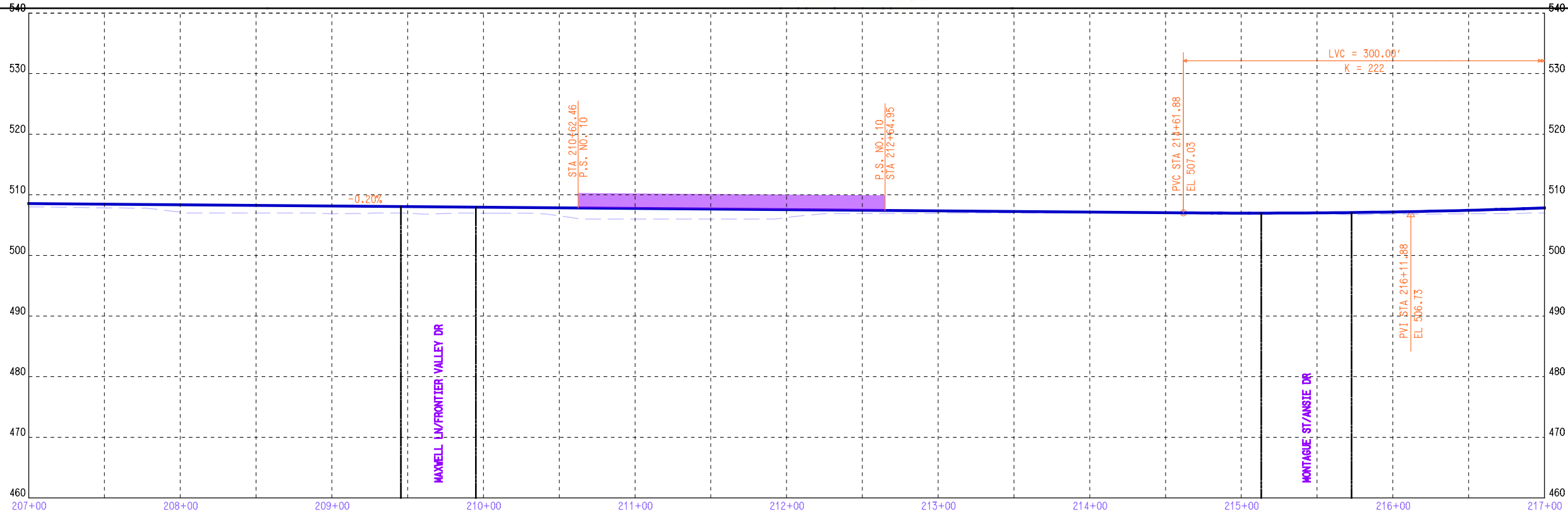




File Name: C-1012\_5P-CC1\_A121E.dwg  
 User: hntbjrbs  
 DATE: 05/21/2024  
 PLOTTING TIME: 10:18:14 AM  
 PLOT DRIVER: ACP\_COLOR.ctb  
 PLOT TABLE: ACP\_Plot.dwg



- ### PLAN LEGEND
- SB TRACK CENTERLINE
  - NB TRACK CENTERLINE
  - GUIDEWAY AT GRADE
  - GUIDEWAY RETAINED FILL/CUT
  - GUIDEWAY BRIDGE
  - STATION PLATFORM
  - PROPOSED TURNOUT
  - EXISTING PARKS
  - FLOODPLAIN
  - TCAD ID # (AS OF 03/2022)
  - EXISTING ROW
  - EXISTING PROPERTY LINES
  - LIMITS OF CONSTRUCTION
  - PROPOSED ROW
  - PROPOSED TCE
  - PROPOSED UTILITY EASEMENT
  - PROPOSED AUSTIN ENERGY EASEMENT
  - PROPOSED DRAINAGE EASEMENT
  - PROPOSED BETTERMENT EASEMENT
  - PROPOSED SAWCUT
  - BUILDING IMPACT
  - EXISTING MOVEMENT
  - PROPOSED GENERAL PURPOSE MOVEMENT
  - PROPOSED BUS ONLY MOVEMENT
  - PROPOSED BIKE MOVEMENT
  - PROPOSED CURB
  - PROPOSED PAVEMENT MARKINGS (TYPE VARIES)
  - PROPOSED BIKE/SIDEWALK/SUP
  - PROPOSED RETAINING WALL
  - PROPOSED WORK BY OTHERS
  - EXISTING DRIVEWAY REMOVAL
  - SIGNALIZED INTERSECTIONS
  - PROPOSED BUS STOP
  - PROPOSED METROBIKE STATION
  - PROPOSED TREE/FURN ZONE



- ### PROFILE LEGEND
- SB TRACK TOP OF RAIL
  - EXISTING GROUND
  - EXISTING CROSS STREET ROW
  - STATION PLATFORM
  - TURNOUT/CROSSOVER
  - RETAINED FILL/CUT
  - BRIDGE

SHEET No. **15 OF 32**

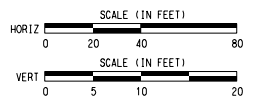
**AUSTIN LIGHT RAIL**

**DESIGN OPTION**

CENTER-RUNNING BIKE/ PED/ SHADE TREE FACILITIES  
ON EAST RIVERSIDE - PLAN AND PROFILE

**STA. E 207+00 TO STA. E 217+00**

REV	DATE	DESCRIPTION	BY	ENR	CHK	APP

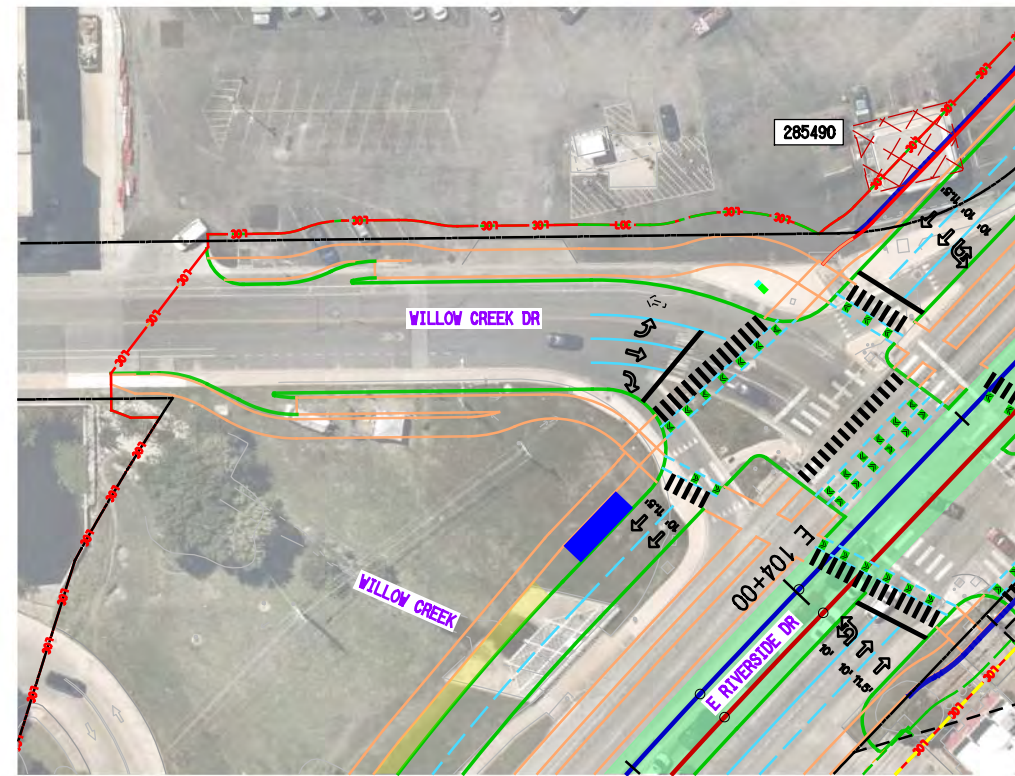
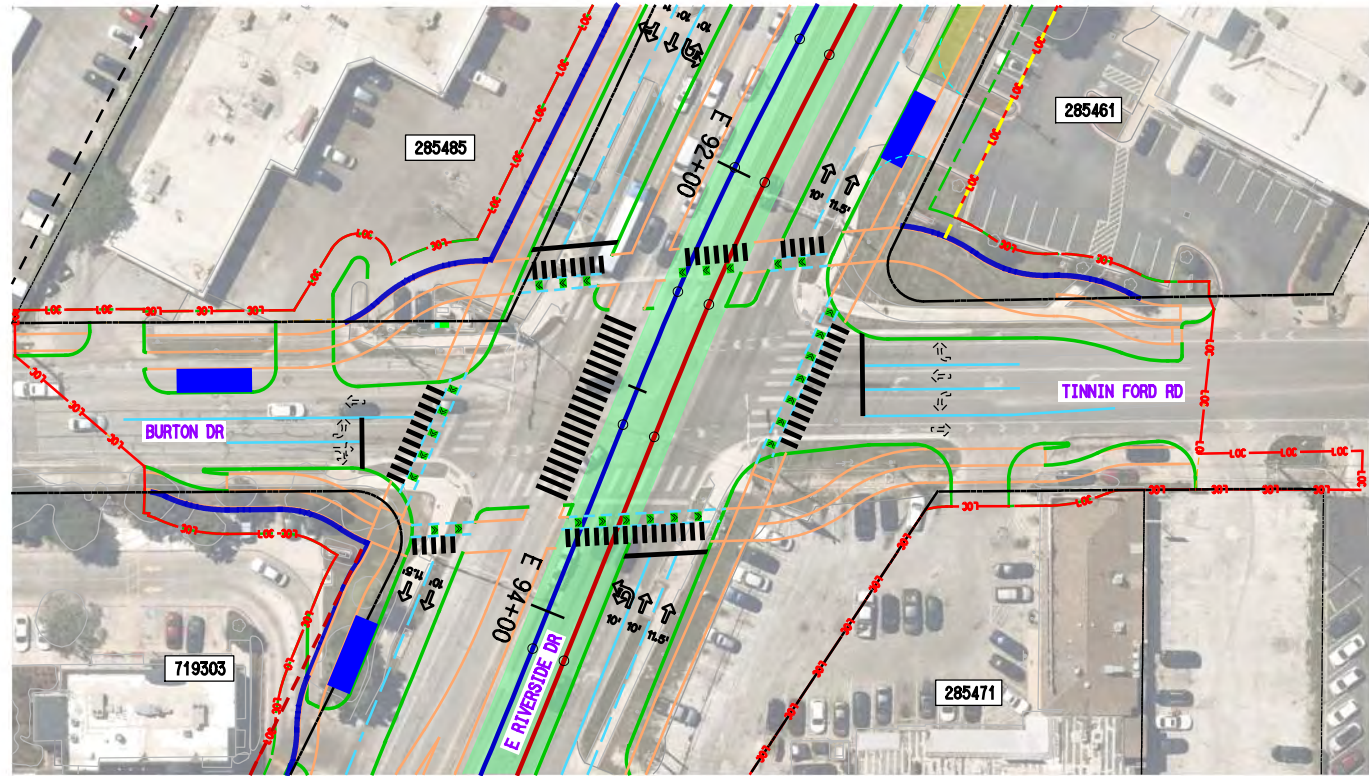


SCALE	AS NOTED
DRAWN	RN/JB/AK
DESIGNED	RN/JB/AK
CHECKED	J. MIETH
APPROVED	S. ROTH
DATE	05/24/2024

CONTRACT	DWG No.	REV
C-1012	C-1012_5P-CC1_A121E	A

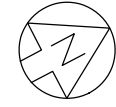
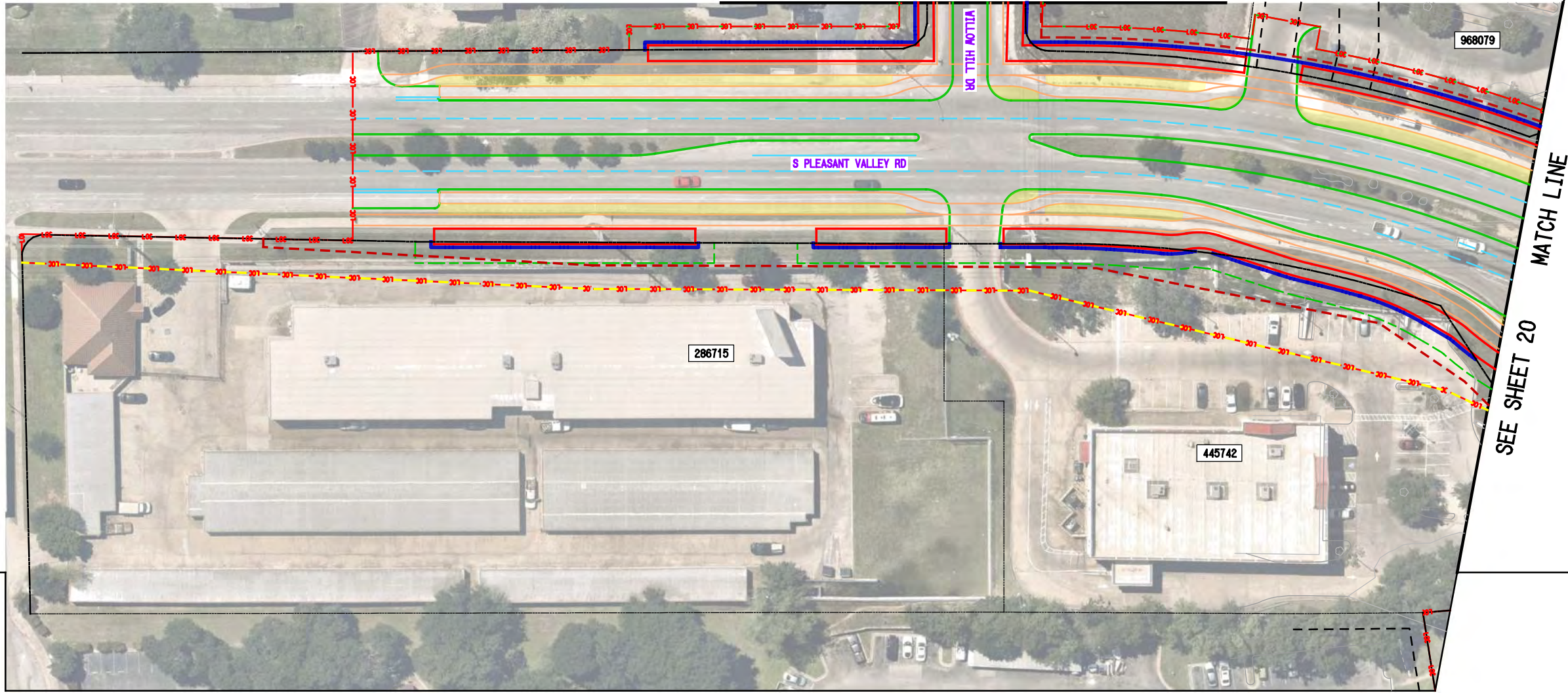








SEE SHEET 21 MATCH LINE



**PLAN LEGEND**

- SB TRACK CENTERLINE
- NB TRACK CENTERLINE
- GUIDEWAY AT GRADE
- GUIDEWAY RETAINED FILL/CUT
- GUIDEWAY BRIDGE
- STATION PLATFORM
- PROPOSED TURNOUT
- EXISTING PARKS
- FLOODPLAIN
- TCAD ID # (AS OF 03/2022)
- EXISTING ROW
- EXISTING PROPERTY LINES
- - - LIMITS OF CONSTRUCTION
- PROPOSED ROW
- PROPOSED TCE
- - - PROPOSED UTILITY EASEMENT
- - - PROPOSED AUSTIN ENERGY EASEMENT
- - - PROPOSED DRAINAGE EASEMENT
- - - PROPOSED BETTERMENT EASEMENT
- - - PROPOSED SAWCUT
- BUILDING IMPACT
- EXISTING MOVEMENT
- PROPOSED GENERAL PURPOSE MOVEMENT
- PROPOSED BUS ONLY MOVEMENT
- PROPOSED BIKE MOVEMENT
- PROPOSED CURB
- PROPOSED PAVEMENT MARKINGS (TYPE VARIES)
- PROPOSED BIKE/SIDEWALK/SUP
- PROPOSED RETAINING WALL
- PROPOSED WORK BY OTHERS
- EXISTING DRIVEWAY REMOVAL
- SIGNALIZED INTERSECTIONS
- PROPOSED BUS STOP
- PROPOSED METROBIKE STATION
- PROPOSED TREE/FURN ZONE

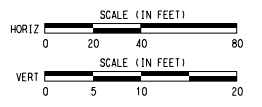
**PROFILE LEGEND**

- SB TRACK TOP OF RAIL
- EXISTING GROUND
- EXISTING CROSS STREET ROW
- STATION PLATFORM
- TURNOUT/CROSSOVER
- RETAINED FILL/CUT
- BRIDGE

**NO PROFILE  
(OFF ALIGNMENT PROPOSED WORK)**

File Name: C-1012\_5P-CC1\_A126E.dwg  
 User: hntb\jrbas  
 DATE: 5/20/2024  
 PLOTTING TIME: 8:41:51 AM  
 PLOT DEVICE: ATRP\_COLOR\_3611.ctb  
 PLOTTABLE: ATRP\_Plot.d

REV	DATE	DESCRIPTION	BY	ENG	CHK	APP



SCALE	AS NOTED
DRAWN	RN/JB/AK
DESIGNED	RN/JB/AK
CHECKED	J. MIETH
APPROVED	S. ROTH
DATE	05/24/2024

SHEET No. 19 OF 32

**AUSTIN LIGHT RAIL**

**DESIGN OPTION**

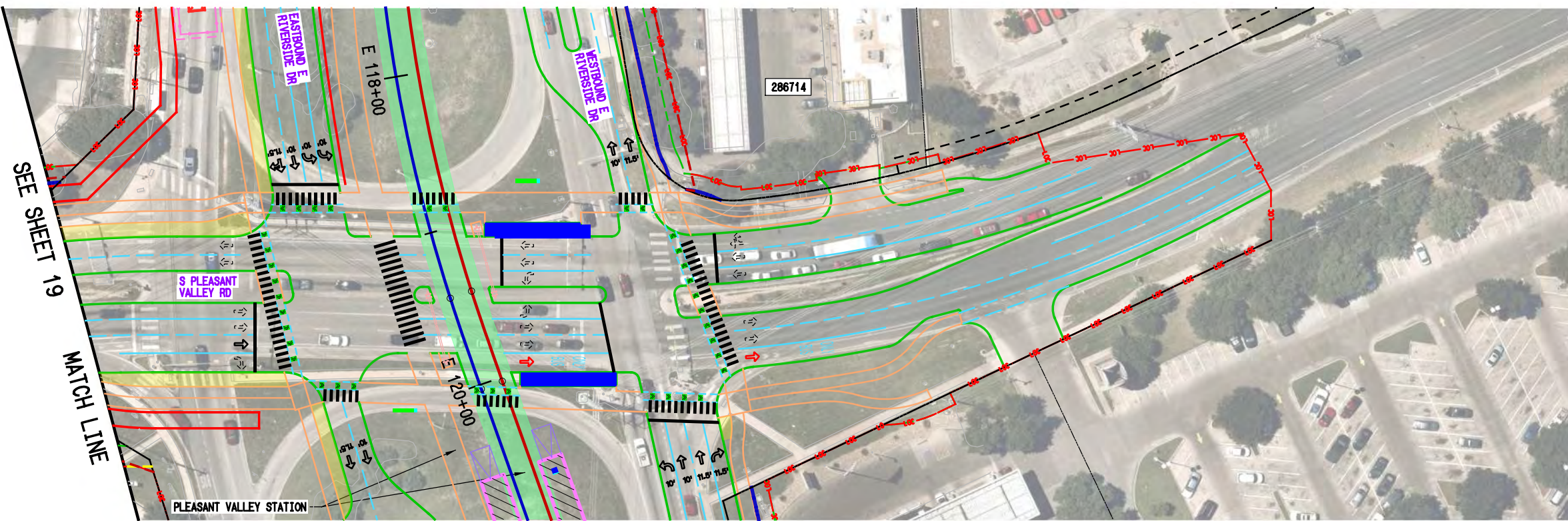
CENTER-RUNNING BIKE/ PED/ SHADE  
TREE FACILITIES ON EAST RIVERSIDE -  
PLAN AND PROFILE

CONTRACT C-1012	DWG No. C-1012_5P-CC1_A126E	REV A
-----------------	-----------------------------	-------



**PLAN LEGEND**

- SB TRACK CENTERLINE
- NB TRACK CENTERLINE
- GUIDEWAY AT GRADE
- GUIDEWAY RETAINED FILL/CUT
- GUIDEWAY BRIDGE
- ▬▬▬▬ STATION PLATFORM
- ↗ PROPOSED TURNOUT
- EXISTING PARKS
- ▬▬▬▬ FLOODPLAIN
- ▬▬▬▬ TCAD ID # (AS OF 03/2022)
- EXISTING ROW
- - - - EXISTING PROPERTY LINES
- - - - LIMITS OF CONSTRUCTION
- PROPOSED ROW
- PROPOSED TCE
- - - - PROPOSED UTILITY EASEMENT
- - - - PROPOSED AUSTIN ENERGY EASEMENT
- - - - PROPOSED DRAINAGE EASEMENT
- - - - PROPOSED BETTERMENT EASEMENT
- - - - PROPOSED SAWCUT
- ▬▬▬▬ BUILDING IMPACT
- ↔ EXISTING MOVEMENT
- ↔ PROPOSED GENERAL PURPOSE MOVEMENT
- ↔ PROPOSED BUS ONLY MOVEMENT
- ↔ PROPOSED BIKE MOVEMENT
- PROPOSED CURB
- PROPOSED PAVEMENT MARKINGS (TYPE VARIES)
- PROPOSED BIKE/SIDEWALK/SUP
- PROPOSED RETAINING WALL
- PROPOSED WORK BY OTHERS
- EXISTING DRIVEWAY REMOVAL
- ▬▬▬▬ SIGNALIZED INTERSECTIONS
- ▬▬▬▬ PROPOSED BUS STOP
- ▬▬▬▬ PROPOSED METROBIKE STATION
- ▬▬▬▬ PROPOSED TREE/FURN ZONE



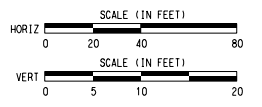
**PROFILE LEGEND**

- SB TRACK TOP OF RAIL
- EXISTING GROUND
- EXISTING CROSS STREET ROW
- ▬▬▬▬ STATION PLATFORM
- ▬▬▬▬ TURNOUT/CROSSOVER
- ▬▬▬▬ RETAINED FILL/CUT
- ▬▬▬▬ BRIDGE

**NO PROFILE  
(OFF ALIGNMENT PROPOSED WORK)**

File Name: C:\1012\_5P-CC1\_A127E.dwg  
 User: hntb\jrbas  
 DATE: 5/17/2024  
 PLOTTING TIME: 10:19:32 AM  
 PLOT DEVICE: AXP\_COLOR.plt  
 PENTABLE: AXP\_Plot.d

REV	DATE	DESCRIPTION	BY	ENG	CHK	APP



SCALE	AS NOTED
DRAWN	RN/JB/AK
DESIGNED	RN/JB/AK
CHECKED	J. MIETH
APPROVED	S. ROTH
DATE	05/24/2024

SHEET No. **20 OF 32**

**AUSTIN LIGHT RAIL**

**DESIGN OPTION**

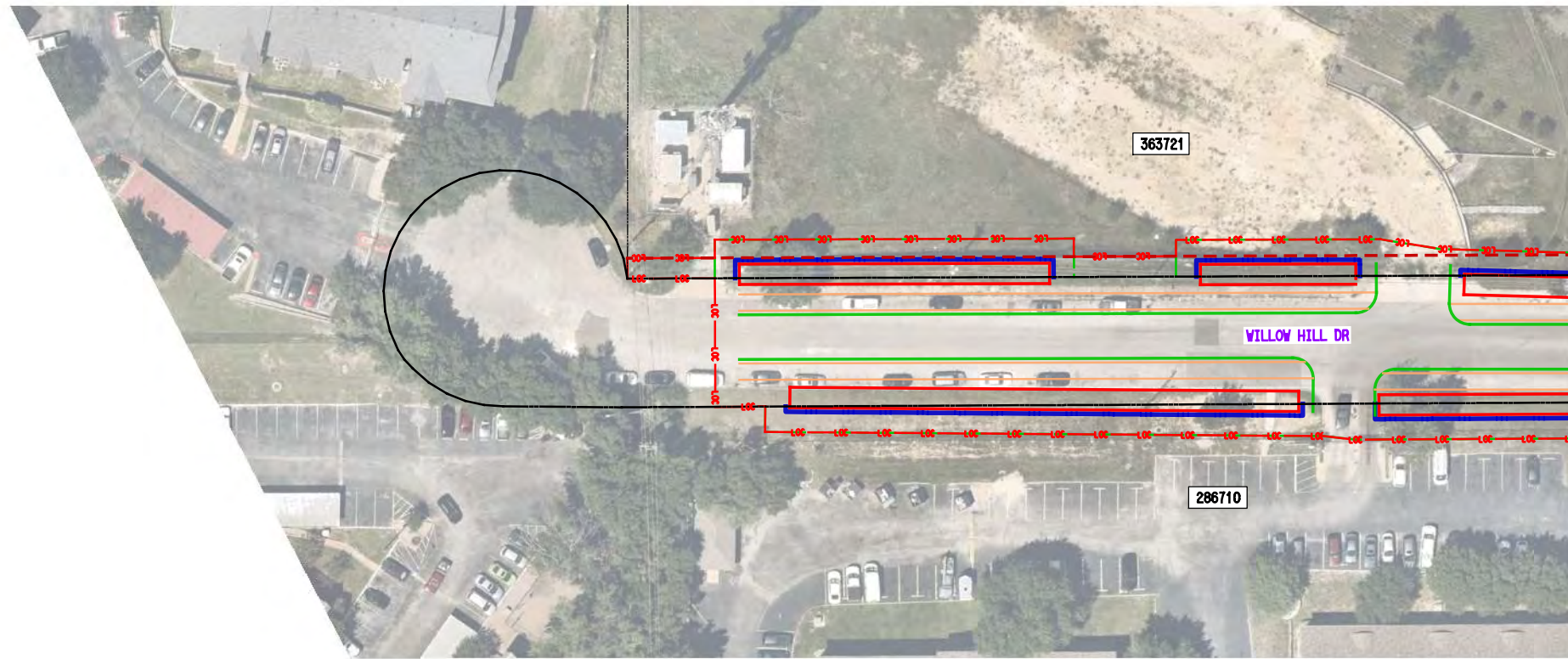
CENTER-RUNNING BIKE/ PED/ SHADE  
TREE FACILITIES ON EAST RIVERSIDE -  
PLAN AND PROFILE

CONTRACT <b>C-1012</b>	DWG No. <b>C-1012_5P-CC1_A127E</b>	REV <b>A</b>
---------------------------	---------------------------------------	-----------------

PLOTDRIVER: AIP\_PDF\_COLOR.plt  
PENTABLE: AIP\_Pent.d

DATE: 5/17/2024  
PLOTTING TIME: 10:19:46 AM

File Name: C-1012\_5P-CC1\_A128E.dwg  
User Name: jrbas



MATCH LINE  
SEE SHEET 19

**PLAN LEGEND**

- SB TRACK CENTERLINE
- NB TRACK CENTERLINE
- GUIDEWAY AT GRADE
- GUIDEWAY RETAINED FILL/CUT
- GUIDEWAY BRIDGE
- STATION PLATFORM
- PROPOSED TURNOUT
- EXISTING PARKS
- FLOODPLAIN
- TCAD ID # (AS OF 03/2022)
- EXISTING ROW
- EXISTING PROPERTY LINES
- LIMITS OF CONSTRUCTION
- PROPOSED ROW
- PROPOSED TCE
- PROPOSED UTILITY EASEMENT
- PROPOSED AUSTIN ENERGY EASEMENT
- PROPOSED DRAINAGE EASEMENT
- PROPOSED BETTERMENT EASEMENT
- PROPOSED SAWCUT
- BUILDING IMPACT
- EXISTING MOVEMENT
- PROPOSED GENERAL PURPOSE MOVEMENT
- PROPOSED BUS ONLY MOVEMENT
- PROPOSED BIKE MOVEMENT
- PROPOSED CURB
- PROPOSED PAVEMENT MARKINGS (TYPE VARIES)
- PROPOSED BIKE/SIDEWALK/SUP
- PROPOSED RETAINING WALL
- PROPOSED WORK BY OTHERS
- EXISTING DRIVEWAY REMOVAL
- SIGNALIZED INTERSECTIONS
- PROPOSED BUS STOP
- PROPOSED METROBIKE STATION
- PROPOSED TREE/FURN ZONE

**PROFILE LEGEND**

- SB TRACK TOP OF RAIL
- EXISTING GROUND
- EXISTING CROSS STREET ROW
- STATION PLATFORM
- TURNOUT/CROSSOVER
- RETAINED FILL/CUT
- BRIDGE

NO PROFILE  
(OFF ALIGNMENT PROPOSED WORK)

SHEET No. 21 OF 32

AUSTIN LIGHT RAIL

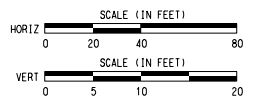
DESIGN OPTION

CENTER-RUNNING BIKE/ PED/ SHADE  
TREE FACILITIES ON EAST RIVERSIDE -  
PLAN AND PROFILE

SCALE	AS NOTED
DRAWN	RN/JB/AK
DESIGNED	RN/JB/AK
CHECKED	J. MIETH
APPROVED	S. ROTH
DATE	05/24/2024

CONTRACT **C-1012**    DWG No. **C-1012\_5P-CC1\_A128E**    REV **A**

REV	DATE	DESCRIPTION	BY	ENG	CHK	APP







**PLAN LEGEND**

- SB TRACK CENTERLINE
- NB TRACK CENTERLINE
- GUIDEWAY AT GRADE
- GUIDEWAY RETAINED FILL/CUT
- GUIDEWAY BRIDGE
- STATION PLATFORM
- PROPOSED TURNOUT
- PROPOSED TURNOUT
- EXISTING PARKS
- FLOODPLAIN
- TCAD ID # (AS OF 03/2022)
- EXISTING ROW
- EXISTING PROPERTY LINES
- LIMITS OF CONSTRUCTION
- PROPOSED ROW
- PROPOSED TCE
- PROPOSED UTILITY EASEMENT
- PROPOSED AUSTIN ENERGY EASEMENT
- PROPOSED DRAINAGE EASEMENT
- PROPOSED BETTERMENT EASEMENT
- PROPOSED SAWCUT
- BUILDING IMPACT
- EXISTING MOVEMENT
- PROPOSED GENERAL PURPOSE MOVEMENT
- PROPOSED BUS ONLY MOVEMENT
- PROPOSED BIKE MOVEMENT
- PROPOSED CURB
- PROPOSED PAVEMENT MARKINGS (TYPE VARIES)
- PROPOSED BIKE/SIDEWALK/SUP
- PROPOSED RETAINING WALL
- PROPOSED WORK BY OTHERS
- EXISTING DRIVEWAY REMOVAL
- SIGNALIZED INTERSECTIONS
- PROPOSED BUS STOP
- PROPOSED METROBIKE STATION
- PROPOSED TREE/FURN ZONE

**PROFILE LEGEND**

- SB TRACK TOP OF RAIL
- EXISTING GROUND
- EXISTING CROSS STREET ROW
- STATION PLATFORM
- TURNOUT/CROSSOVER
- RETAINED FILL/CUT
- BRIDGE



SEE SHEET 16  
MATCH LINE

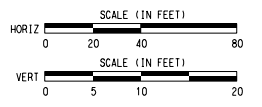
**NO PROFILE  
(OFF ALIGNMENT PROPOSED WORK)**

PLOTBY:VER-ATP\_PDF\_COLOR.plt; User: jrb; Date: 05/24/2024 10:10:31 AM

DATE: 05/21/2024; PLOTTING TIME: 10:10:31 AM

File Name: C-1012\_5P-CC1\_A131E.dwg; User: hntbjrb; Date: 05/24/2024 10:10:31 AM

REV	DATE	DESCRIPTION	BY	ENG	CHK	APP



SCALE	AS NOTED
DRAWN	RN/JB/AK
DESIGNED	RN/JB/AK
CHECKED	J. MIETH
APPROVED	S. ROTH
DATE	05/24/2024

SHEET No. 24 OF 32

**AUSTIN LIGHT RAIL**

**DESIGN OPTION**

CENTER-RUNNING BIKE/ PED/ SHADE  
TREE FACILITIES ON EAST RIVERSIDE -  
PLAN AND PROFILE

CONTRACT	DWG No.	REV
C-1012	C-1012_5P-CC1_A131E	A



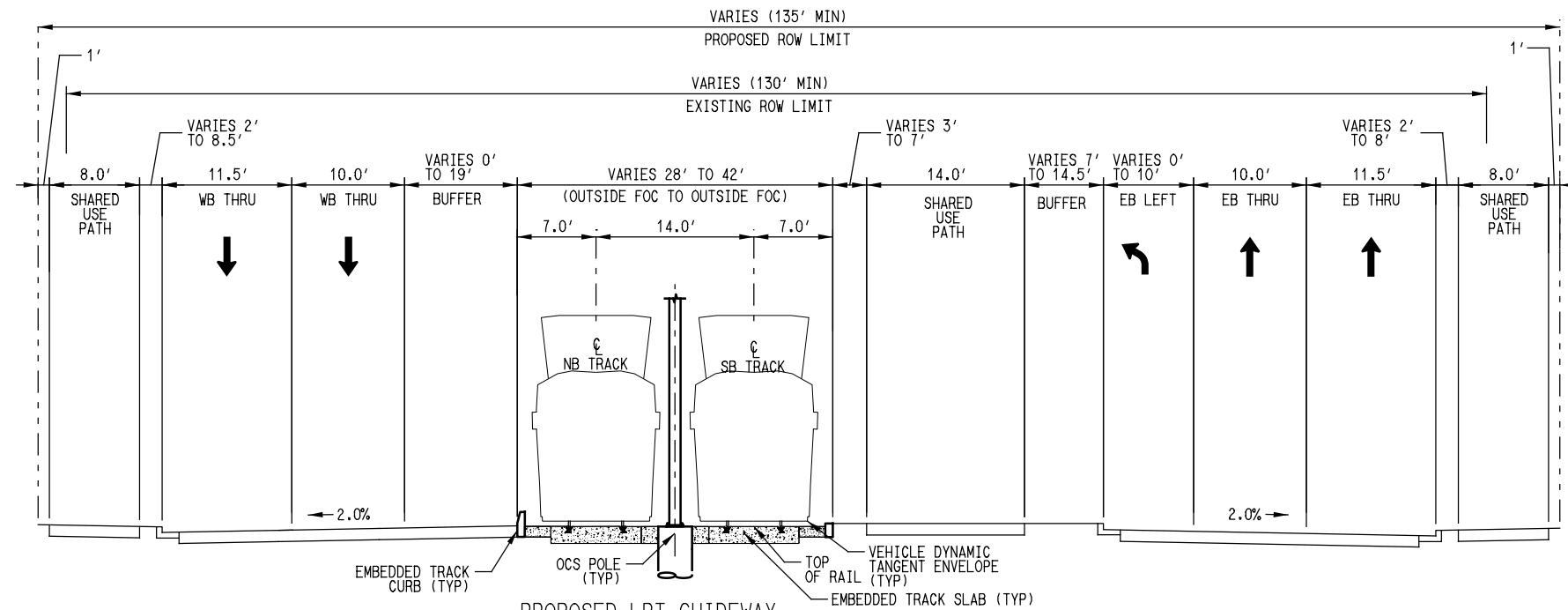




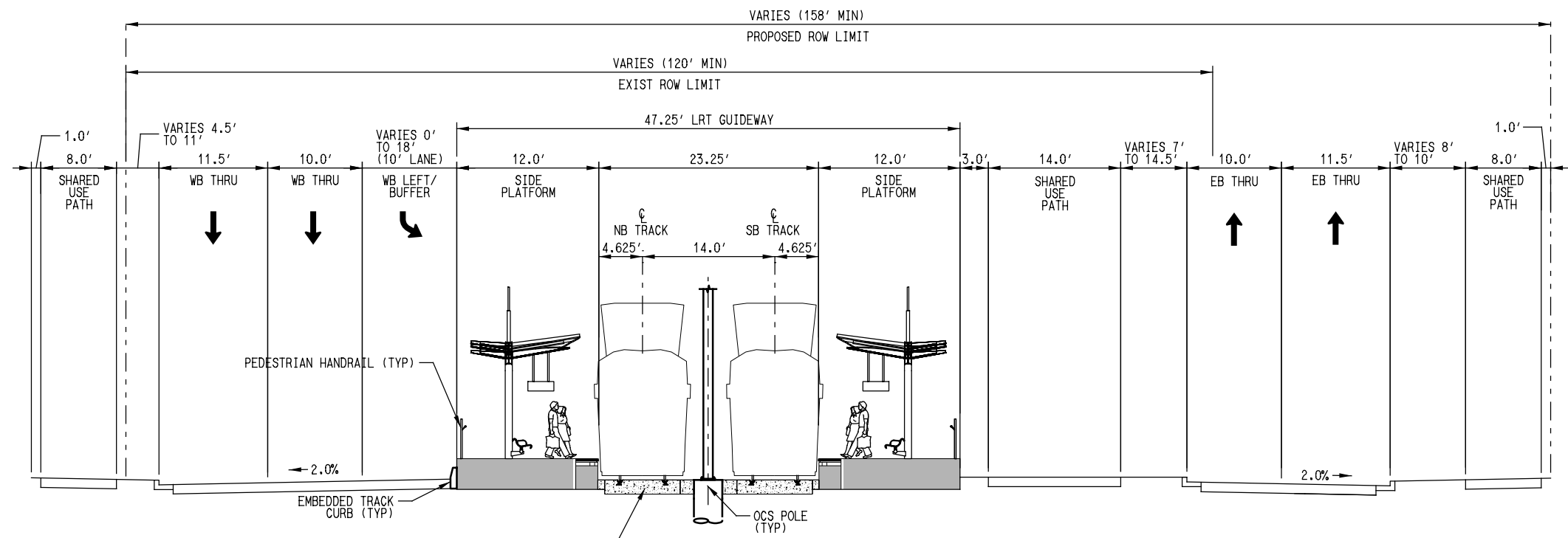








PROPOSED LRT GUIDEWAY  
EAST RIVERSIDE DRIVE  
FROM EAST OF CLUBVIEW AVENUE TO WEST OF MONTOPOLIS STATION



PROPOSED LRT GUIDEWAY  
MONTOPOLIS STATION

PLOT: RIVERSIDE\_5P\_CCT\_A6.dwg  
 DATE: 5/17/2024  
 PLOTTING TIME: 11:02:49 AM  
 User: hntb\jrbas

File Name: AC-1012\_5P\_CCT\_A6.dwg  
 User: hntb\jrbas

REV	DATE	DESCRIPTION	BY	ENG	CHK	APP

SHEET No. <b>30 OF 32</b>	
<b>AUSTIN LIGHT RAIL</b>	
DESIGN OPTION	
CENTER-RUNNING BIKE/ PED/ SHADE TREE FACILITIES ON EAST RIVERSIDE	
<b>PROPOSED TYPICAL SECTION</b>	
CONTRACT <b>C-1012</b>	DWG No. <b>C-1012_5P_CCT_A6</b>
REV <b>A</b>	



SCALE	AS NOTED
DRAWN	RN/JB/AK
DESIGNED	RN/JB/AK
CHECKED	J. MIETH
APPROVED	S. ROTH
DATE	05/24/2024





**AUSTIN TRANSIT PARTNERSHIP**

**AUSTIN LIGHT RAIL**

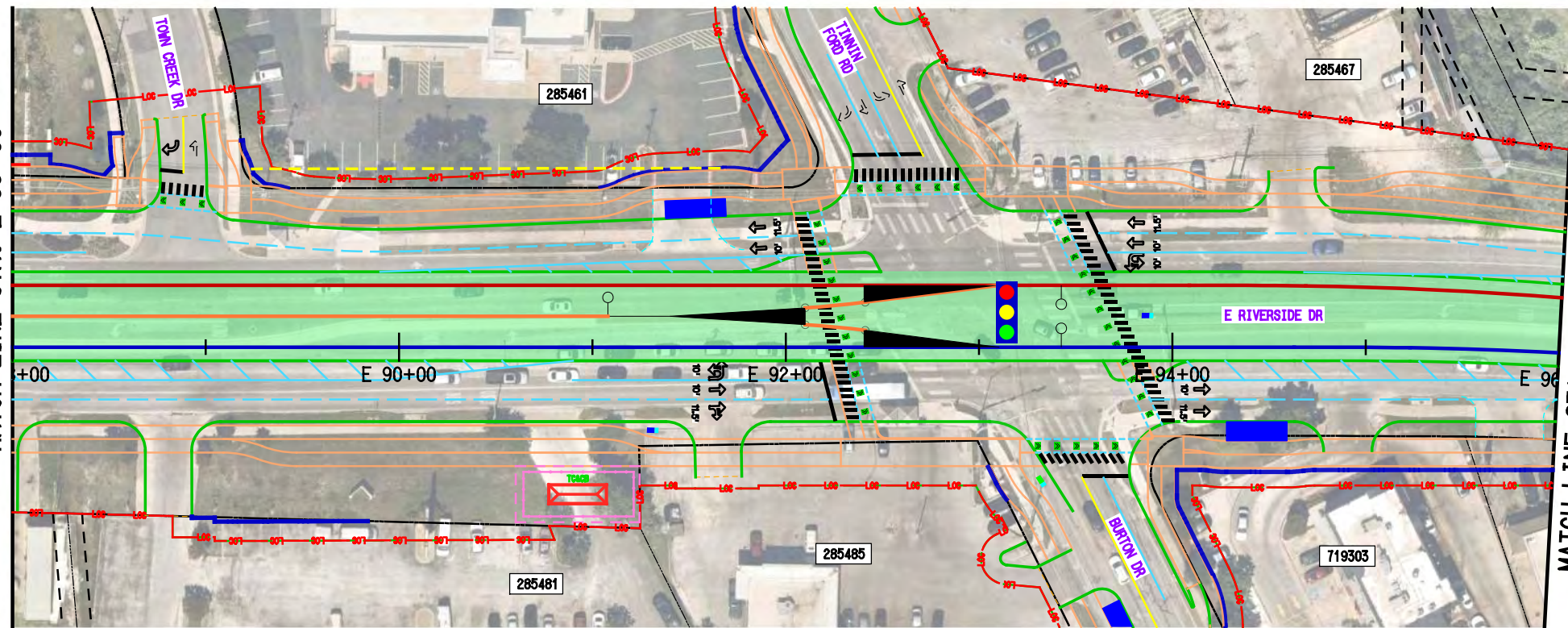
**DESIGN OPTION:  
REFINE STATIONS ON EAST RIVERSIDE:  
GROVE STATION**

**AUSTIN  
TRANSIT**  
PARTNERSHIP





SEE SHEET 1  
MATCH LINE STA. E 88+00



MATCH LINE STA. E 96+00  
SEE SHEET 3



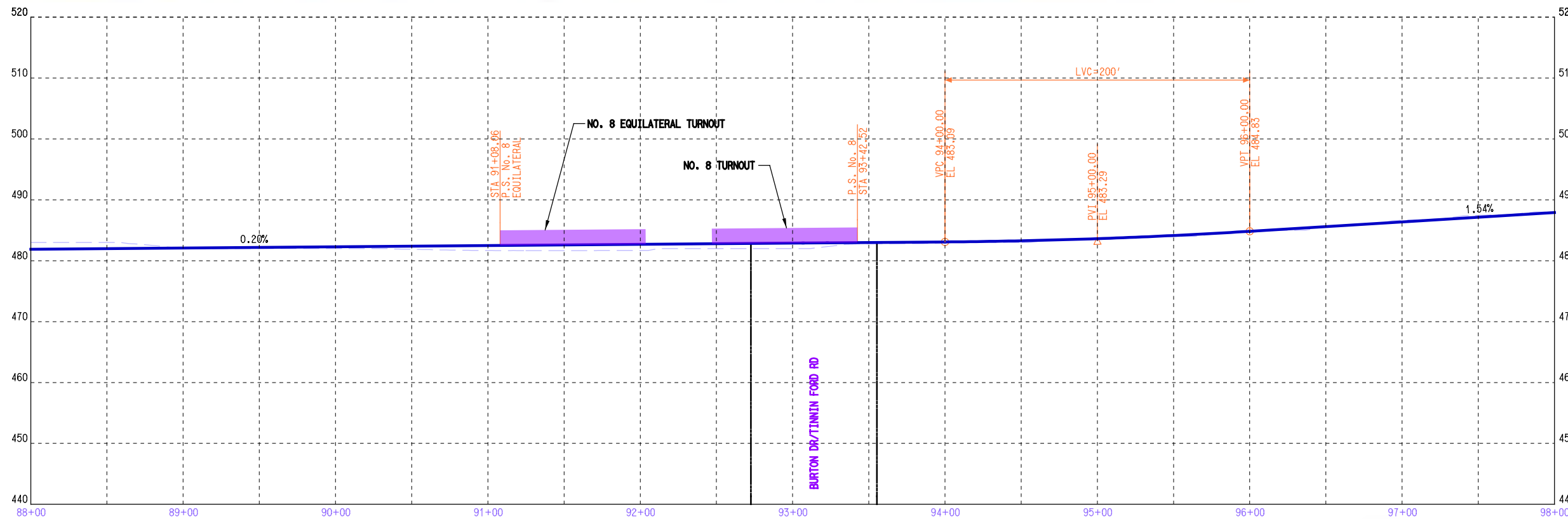
**PLAN LEGEND**

- SB TRACK CENTERLINE
- NB TRACK CENTERLINE
- GUIDEWAY AT GRADE
- GUIDEWAY RETAINED FILL/CUT
- GUIDEWAY BRIDGE
- STATION PLATFORM
- PROPOSED TURNOUT
- EXISTING PARKS
- FLOODPLAIN
- TCAD ID # (AS OF 03/2022)
- EXISTING ROW
- EXISTING PROPERTY LINES
- LIMITS OF CONSTRUCTION
- PROPOSED ROW
- PROPOSED TCE
- PROPOSED UTILITY EASEMENT
- PROPOSED AUSTIN ENERGY EASEMENT
- PROPOSED DRAINAGE EASEMENT
- PROPOSED BETTERMENT EASEMENT
- PROPOSED SAWCUT
- BUILDING IMPACT
- EXISTING MOVEMENT
- PROPOSED GENERAL PURPOSE MOVEMENT
- PROPOSED BUS ONLY MOVEMENT
- PROPOSED BIKE MOVEMENT
- PROPOSED CURB
- PROPOSED PAVEMENT MARKINGS (TYPE VARIES)
- PROPOSED BIKE/SIDEWALK/SUP
- PROPOSED RETAINING WALL
- PROPOSED WORK BY OTHERS
- EXISTING DRIVEWAY REMOVAL
- SIGNALIZED INTERSECTIONS
- PROPOSED BUS STOP
- PROPOSED METROBIKE STATION
- PROPOSED TREE/FURN ZONE

PLOTDRIVER\_APP\_PDF\_COLOR.plt

DATE: 07/2024  
PLOT TIME: 8:31:28 AM

File Name: C-1012\_5P-CC1\_A109B.dwg  
User: hntb\hntb

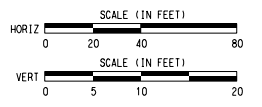


**PROFILE LEGEND**

- SB TRACK TOP OF RAIL
- EXISTING GROUND
- EXISTING CROSS STREET ROW
- STATION PLATFORM
- TURNOUT/CROSSOVER
- RETAINED FILL/CUT
- BRIDGE

SHEET No. **2 OF 13**

REV	DATE	DESCRIPTION	BY	ENG	CHK	APP



SCALE	AS NOTED
DRAWN	RN/JB/AK
DESIGNED	RN/JB/AK
CHECKED	J. MIETH
APPROVED	S. ROTH
DATE	05/03/2024

**AUSTIN LIGHT RAIL**

**DESIGN OPTION**  
REFINE STATIONS ON EAST RIVERSIDE: GROVE STATION  
**PLAN AND PROFILE**  
STA. E 88+00 TO STA. E 96+00

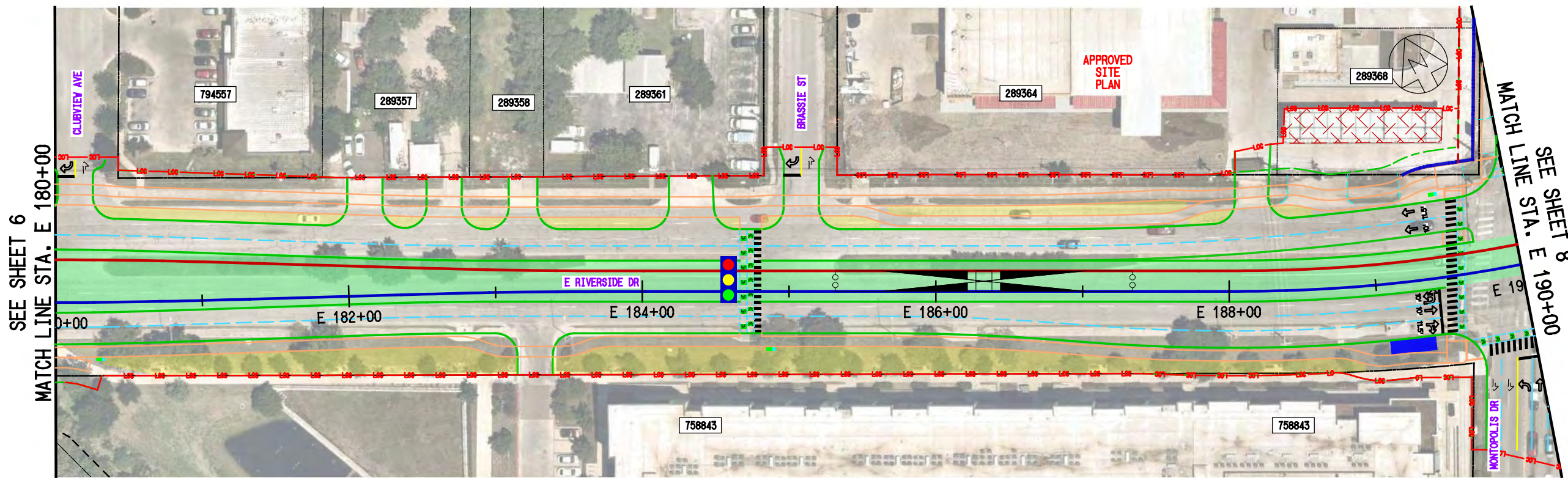
CONTRACT	DWG No.	REV
C-1012	C-1012_5P-CC1_A109B	A



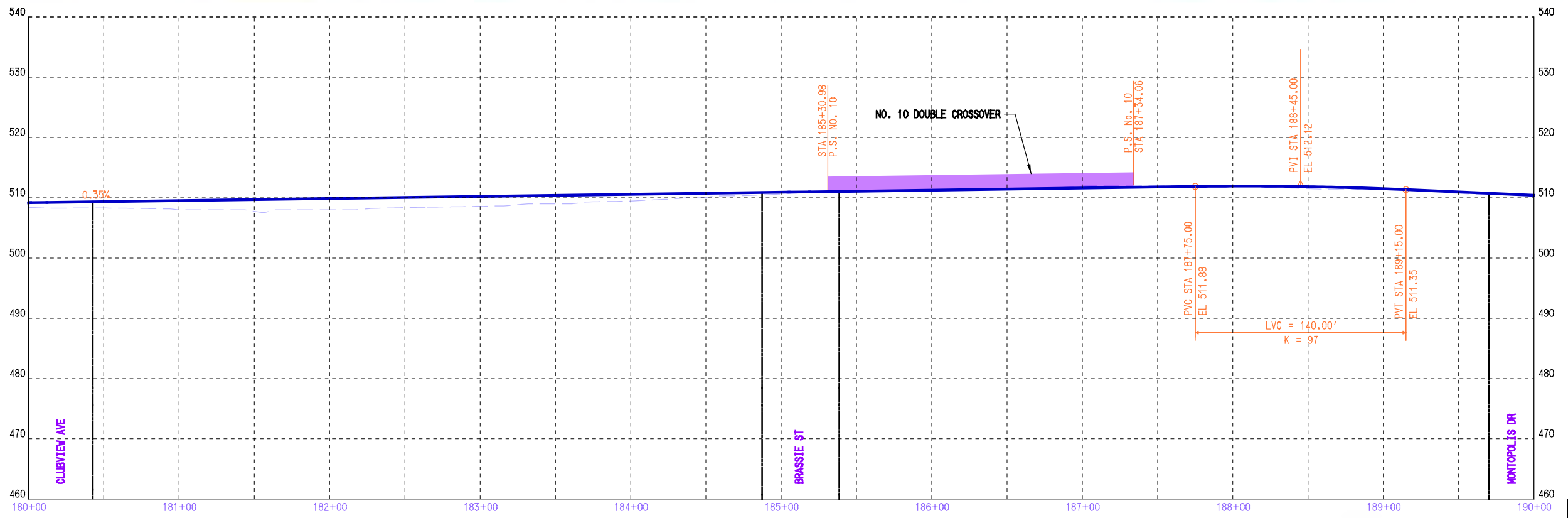








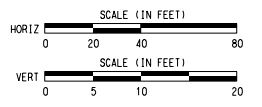
- ### PLAN LEGEND
- SB TRACK CENTERLINE
  - NB TRACK CENTERLINE
  - GUIDEWAY AT GRADE
  - GUIDEWAY RETAINED FILL/CUT
  - GUIDEWAY BRIDGE
  - STATION PLATFORM
  - PROPOSED TURNOUT
  - EXISTING PARKS
  - FLOODPLAIN
  - TCAD ID # (AS OF 03/2022)
  - EXISTING ROW
  - EXISTING PROPERTY LINES
  - LIMITS OF CONSTRUCTION
  - PROPOSED ROW
  - PROPOSED TCE
  - PROPOSED UTILITY EASEMENT
  - PROPOSED AUSTIN ENERGY EASEMENT
  - PROPOSED DRAINAGE EASEMENT
  - PROPOSED BETTERMENT EASEMENT
  - PROPOSED SAWCUT
  - BUILDING IMPACT
  - EXISTING MOVEMENT
  - PROPOSED GENERAL PURPOSE MOVEMENT
  - PROPOSED BUS ONLY MOVEMENT
  - PROPOSED BIKE MOVEMENT
  - PROPOSED CURB
  - PROPOSED PAVEMENT MARKINGS (TYPE VARIES)
  - PROPOSED BIKE/SIDEWALK/SUP
  - PROPOSED RETAINING WALL
  - PROPOSED WORK BY OTHERS
  - EXISTING DRIVEWAY REMOVAL
  - SIGNALIZED INTERSECTIONS
  - PROPOSED BUS STOP
  - PROPOSED METROBIKE STATION
  - PROPOSED TREE/FURN ZONE



- ### PROFILE LEGEND
- SB TRACK TOP OF RAIL
  - EXISTING GROUND
  - EXISTING CROSS STREET ROW
  - STATION PLATFORM
  - TURNOUT/CROSSOVER
  - RETAINED FILL/CUT
  - BRIDGE

File Name: C-1012\_5P-CC1\_A118C.dwg  
 User: hntb\hntb  
 DATE: 05/03/2024  
 PLOTTING TIME: 8:33:30 AM  
 PLOTBY: J.MIETH

REV	DATE	DESCRIPTION	BY	ENG	CHK	APP



SCALE	AS NOTED
DRAWN	RN/JB/AK
DESIGNED	RN/JB/AK
CHECKED	J. MIETH
APPROVED	S. ROTH
DATE	05/03/2024

SHEET No. **7 OF 13**

**AUSTIN LIGHT RAIL**

**DESIGN OPTION**

REFINE STATIONS ON EAST RIVERSIDE: GROVE STATION

**PLAN AND PROFILE**

STA. E 180+00 TO STA. E 190+00

CONTRACT	DWG No.	REV
C-1012	C-1012_5P-CC1_A118C	A















**AUSTIN TRANSIT PARTNERSHIP**

**AUSTIN LIGHT RAIL**

**DESIGN OPTION:  
REFINE STATIONS ON EAST RIVERSIDE:  
VARIATION TO GROVE STATION**

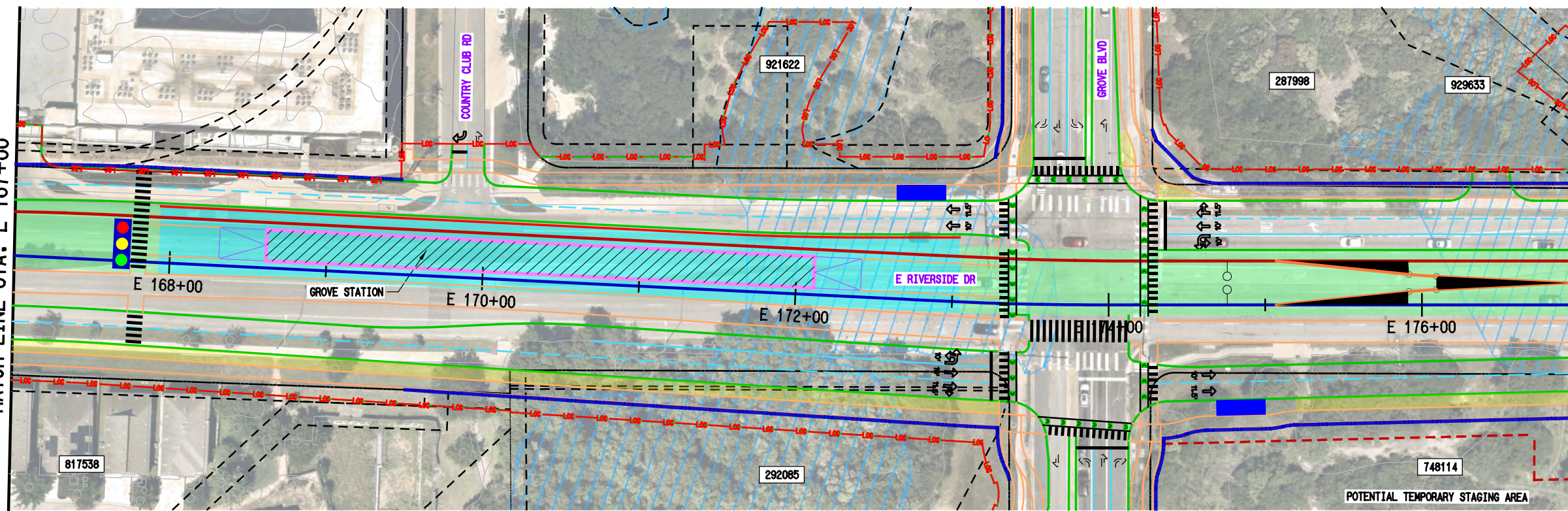
**AUSTIN  
TRANSIT**  
PARTNERSHIP



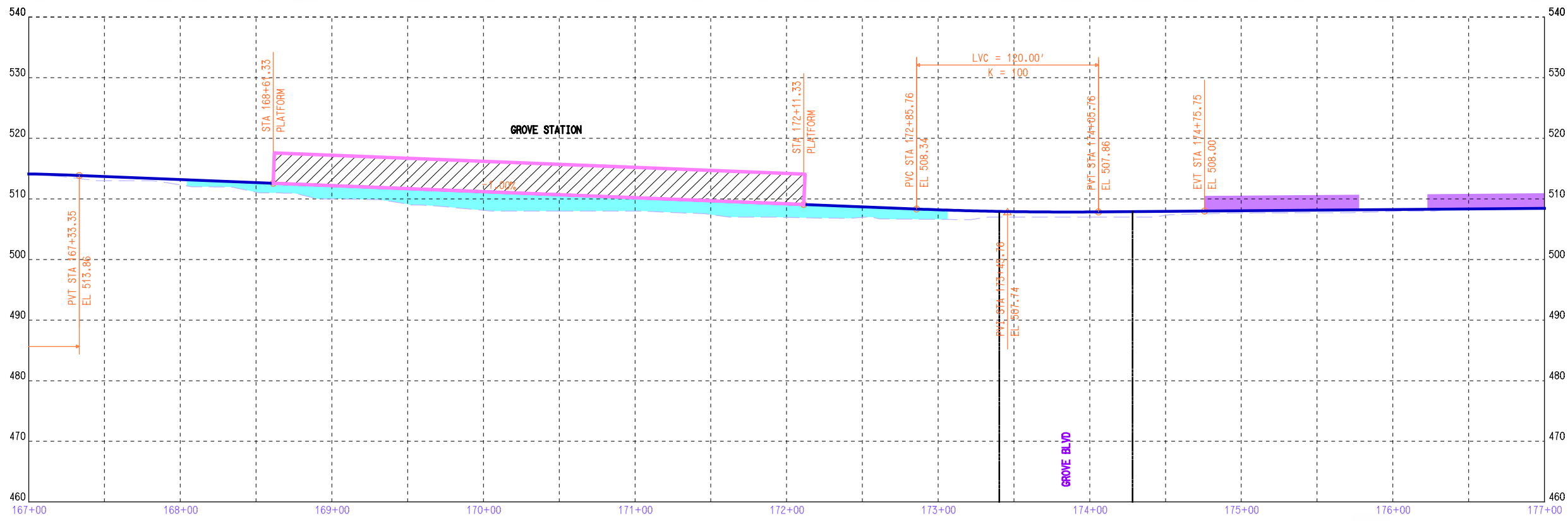


SEE SHEET 10  
MATCH LINE STA. E 167+00

MATCH LINE STA. E 177+00  
SEE SHEET 12



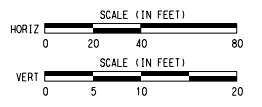
- ### PLAN LEGEND
- SB TRACK CENTERLINE
  - NB TRACK CENTERLINE
  - GUIDEWAY AT GRADE
  - GUIDEWAY RETAINED FILL/CUT
  - GUIDEWAY BRIDGE
  - STATION PLATFORM
  - PROPOSED TURNOUT
  - EXISTING PARKS
  - FLOODPLAIN
  - TCAD ID # (AS OF 03/2022) EXISTING ROW
  - EXISTING PROPERTY LINES
  - LIMITS OF CONSTRUCTION
  - PROPOSED ROW
  - PROPOSED TCE
  - PROPOSED UTILITY EASEMENT
  - PROPOSED AUSTIN ENERGY EASEMENT
  - PROPOSED DRAINAGE EASEMENT
  - PROPOSED BETTERMENT EASEMENT
  - PROPOSED SAWCUT
  - BUILDING IMPACT
  - EXISTING MOVEMENT
  - PROPOSED GENERAL PURPOSE MOVEMENT
  - PROPOSED BUS ONLY MOVEMENT
  - PROPOSED BIKE MOVEMENT
  - PROPOSED CURB
  - PROPOSED PAVEMENT MARKINGS (TYPE VARIES)
  - PROPOSED BIKE/SIDEWALK/SUP
  - PROPOSED RETAINING WALL
  - PROPOSED WORK BY OTHERS
  - EXISTING DRIVEWAY REMOVAL
  - SIGNALIZED INTERSECTIONS
  - PROPOSED BUS STOP
  - PROPOSED METROBIKE STATION
  - PROPOSED TREE/FURN ZONE



- ### PROFILE LEGEND
- SB TRACK TOP OF RAIL
  - EXISTING GROUND
  - EXISTING CROSS STREET ROW
  - STATION PLATFORM
  - TURNOUT/CROSSOVER
  - RETAINED FILL/CUT
  - BRIDGE

File Name: C-1012\_5P-CC1\_A117F.dwg  
 User: hntb  
 DATE: 7/16/2024  
 PLOTTING TIME: 7:38:24 AM  
 PLOTBY: AJP  
 PLOTDIR: \\...

REV	DATE	DESCRIPTION	BY	CHK	APP



SCALE	AS NOTED
DRAWN	RN/JB/AK
DESIGNED	RN/JB/AK
CHECKED	J. MIETH
APPROVED	S. ROTH
DATE	05/24/2024

SHEET No. **3 OF 4**

**AUSTIN LIGHT RAIL**

DESIGN OPTION  
VARIATION TO GROVE STATION  
PLAN AND PROFILE  
STA. E 167+00 TO STA. E 177+00

CONTRACT C-1012 DWG No. C-1012\_5P-CC1\_A117F REV A



