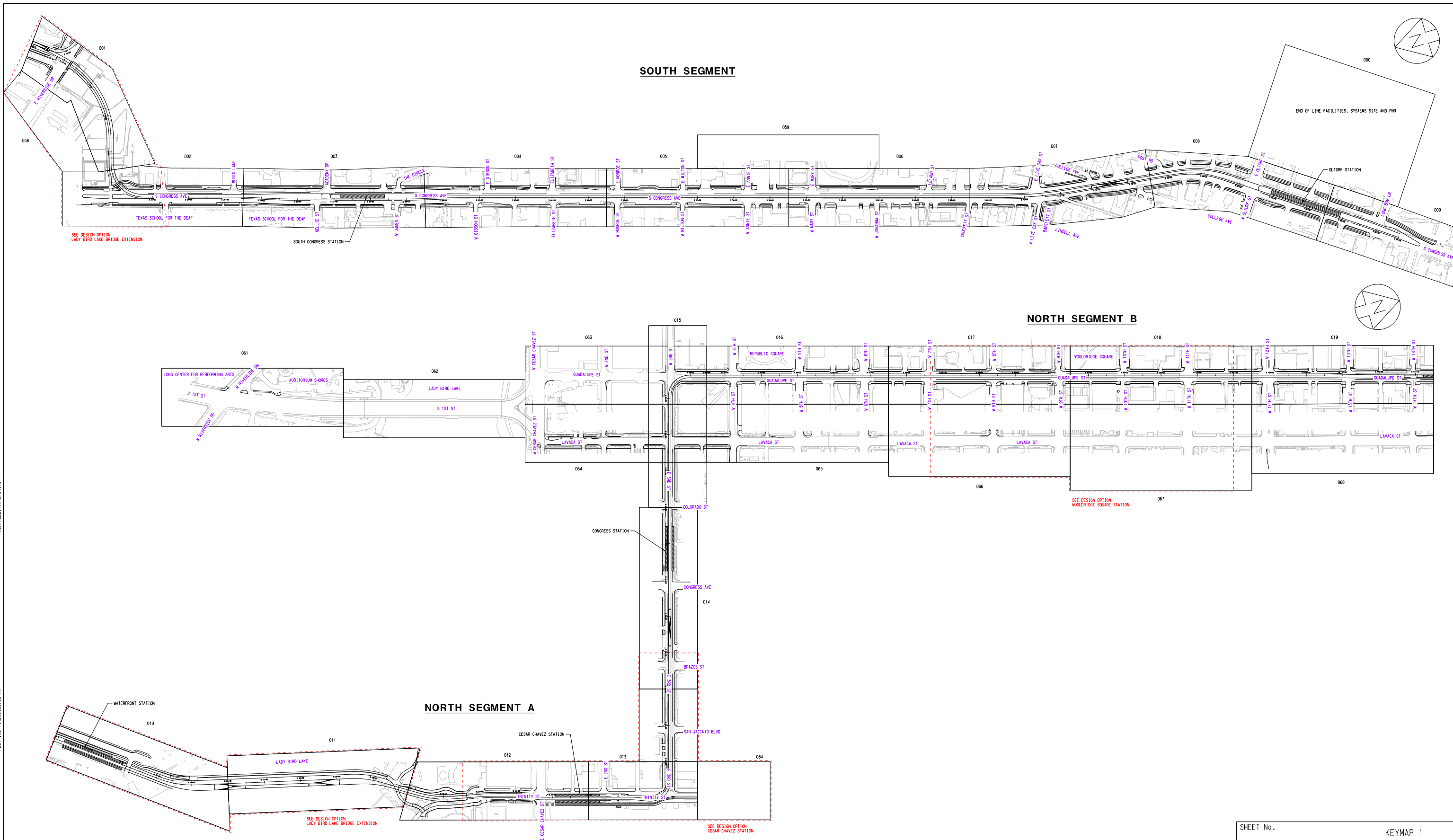


AUSTIN TRANSIT PARTNERSHIP

AUSTIN LIGHT RAIL

**DESIGN OPTION:
BASE DESIGN**

**AUSTIN
TRANSIT**
PARTNERSHIP



File Name: \\c-1014_gp_gc4_a101.dgn
 User Name: aecommw\513013
 DATE: 05/03/2024
 PLOTTING TIME: 5:50:08 PM
 PLOT DRIVER: LUPLOT64v4.p11
 PENTABLE: ATP_Parr.tb

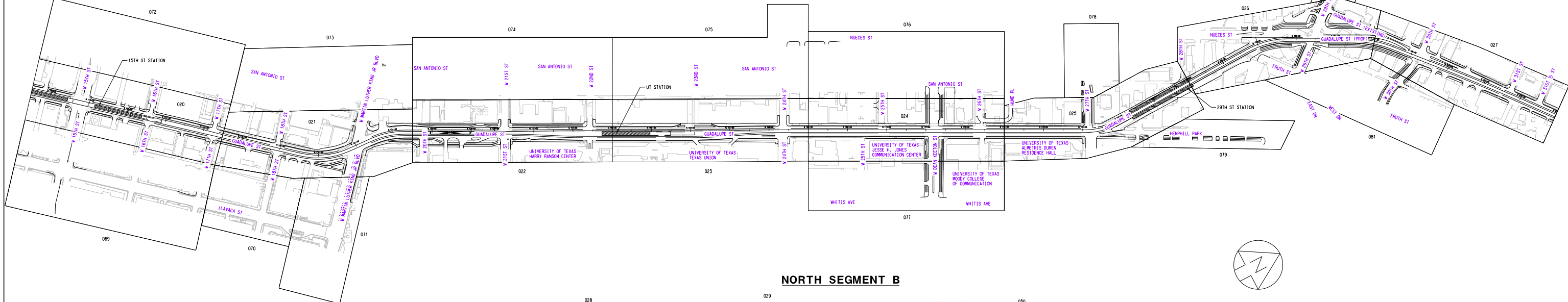
REV	DATE	DESCRIPTION	BY	ENG	CHK	APP



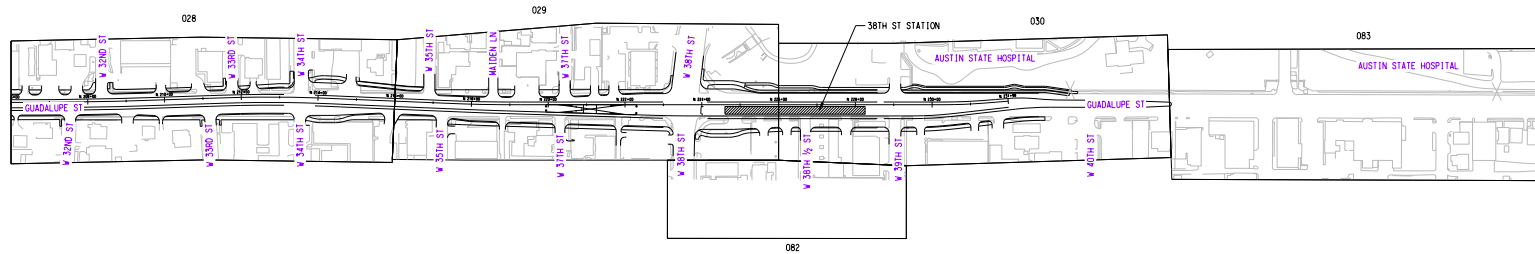
SCALE	1" = 500'
DRAWN	Y. DOUMIT
DESIGNED	Y. DOUMIT
CHECKED	I. HERNANDEZ
APPROVED	P. ZHAO
DATE	05/03/2024

SHEET No. KEYMAP 1		
AUSTIN LIGHT RAIL		
KEYMAP		
CONTRACT	DWG No.	REV
C-1014	C-1014_OP_GC4_A101	A

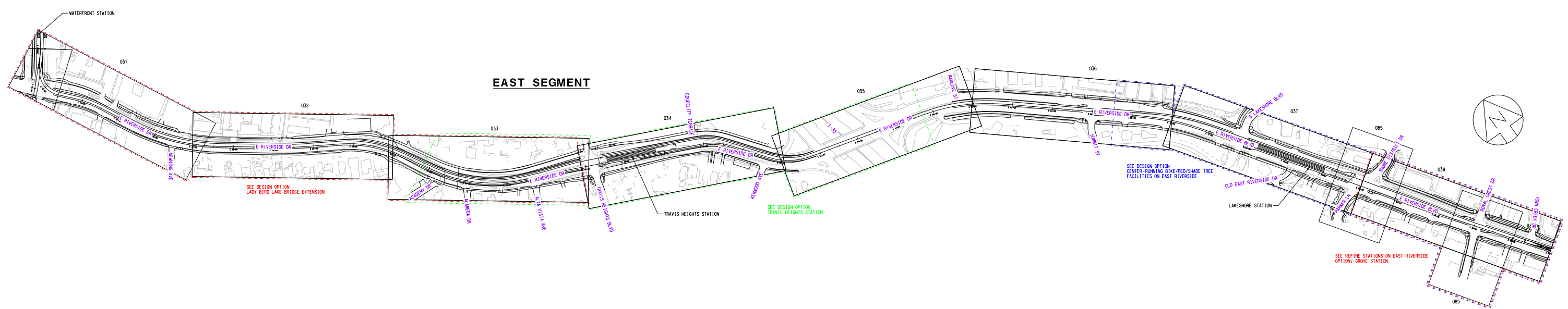
NORTH SEGMENT B



NORTH SEGMENT B



EAST SEGMENT



PLOTDIR: \\P:\Projects\1014_GC4_A102.dwg, p11
 PENTABLE: ATP_Pan.tbl
 DATE: 7/16/2024
 PLOTTING TIME: 8:43:57 PM
 File Name: \\C:\1014_OP_GC4_A102.dwg
 User: hntb\hntb\mhw513033

REV	DATE	DESCRIPTION	BY	ENG	CHK	APP

TBPE FIRM
 Registration No.: 420

13640 BRIARWICK DR., SUITE 200
 AUSTIN, TX 78729
 PHONE: 512-454-4197
 TBPE REG. NO. F-3580

**AUSTIN
 TRANSIT
 PARTNERSHIP**

SCALE	1" = 500'
DRAWN	Y. DOUMIT
DESIGNED	Y. DOUMIT
CHECKED	I. HERNANDEZ
APPROVED	P. ZHAO
DATE	05/03/2024

SHEET No. KEYMAP 2

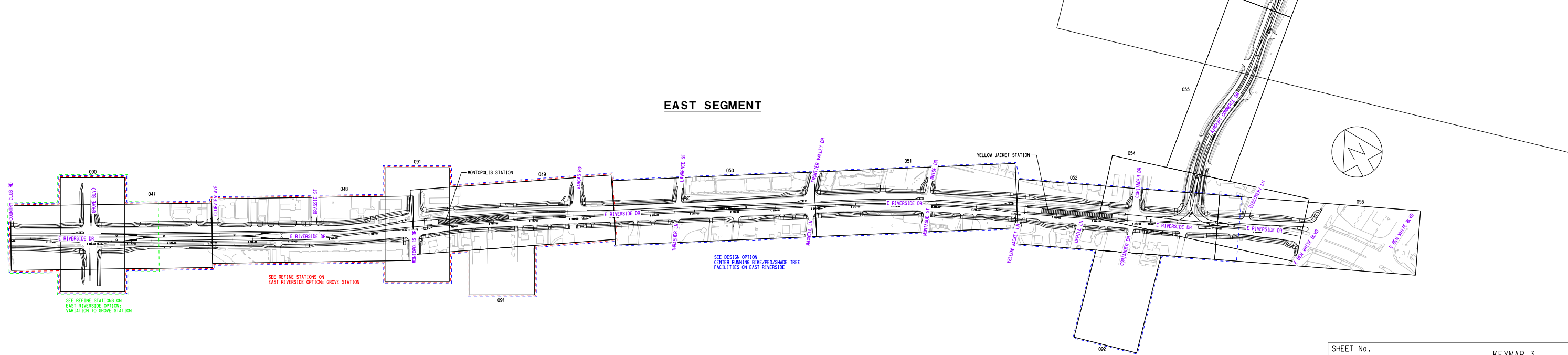
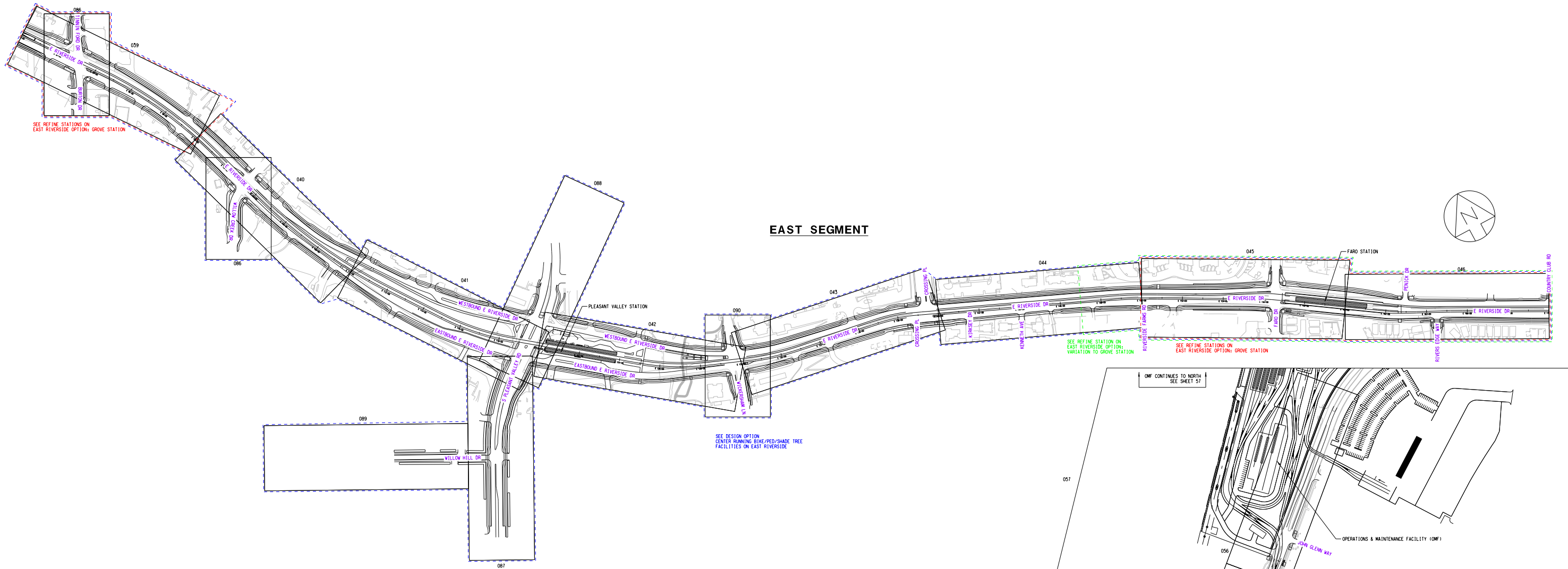
AUSTIN LIGHT RAIL

KEYMAP

CONTRACT C-1014	DWG No. C-1014_OP_GC4_A102	REV A
--------------------	-------------------------------	----------

DATE: 7/16/2024
PLOT TIME: 8:41:13 PM
User: hntb\hntb\p11

File Name: C:\1014_OP_GC4_A103.dwg
User: hntb\hntb\p11



REV	DATE	DESCRIPTION	BY	ENG	CHK	APP

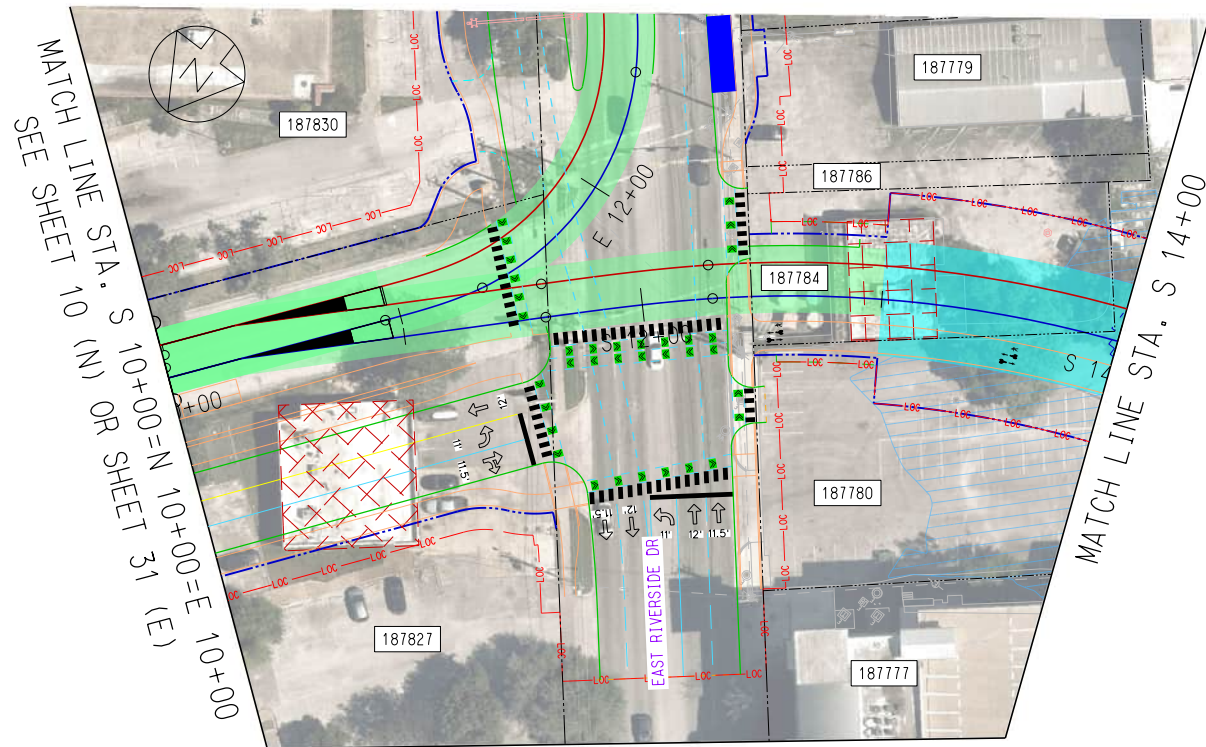
HNTB
 TBPE FIRM
 Registration No.: 420

AECOM
 13640 BRIARWICK DR, SUITE 200
 AUSTIN, TX 78729
 PHONE: 512-454-4797
 TBPE REG. NO. F-3580

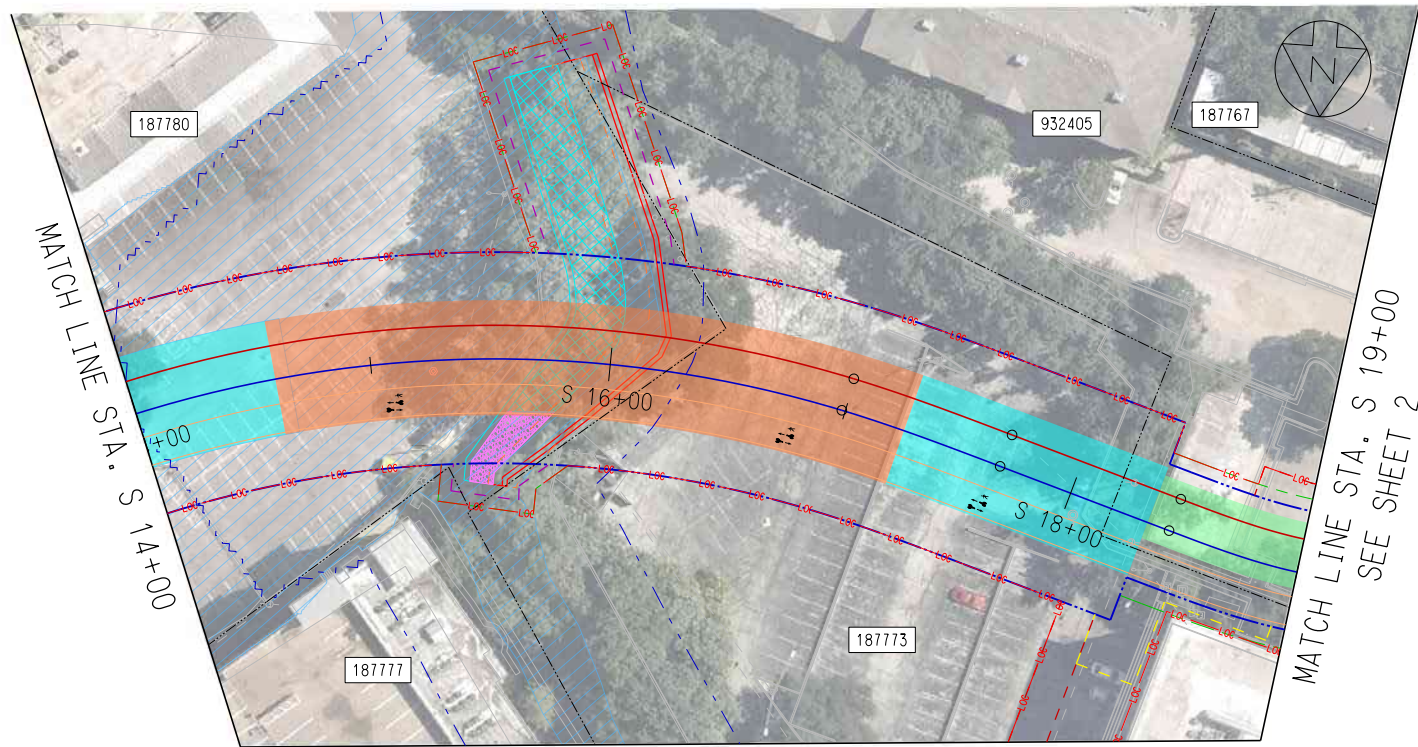
**AUSTIN
 TRANSIT
 PARTNERSHIP**

SCALE 1" = 500'
 DRAWN Y. DOUMIT
 DESIGNED Y. DOUMIT
 CHECKED I. HERNANDEZ
 APPROVED P. ZHAO
 DATE 05/03/2024

SHEET No. KEYMAP 3	
AUSTIN LIGHT RAIL	
KEYMAP	
CONTRACT C-1014	DWG No. C-1014_OP_GC4_A103
REV A	



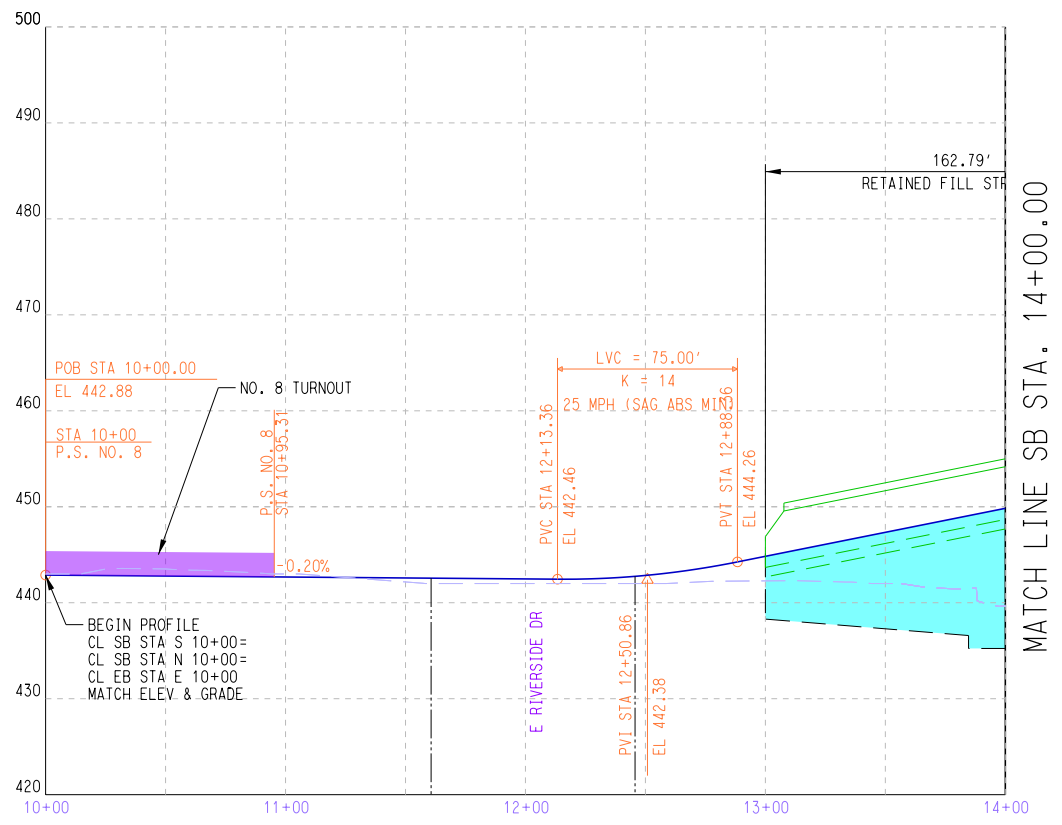
MATCH LINE A - SEE SHEET 58



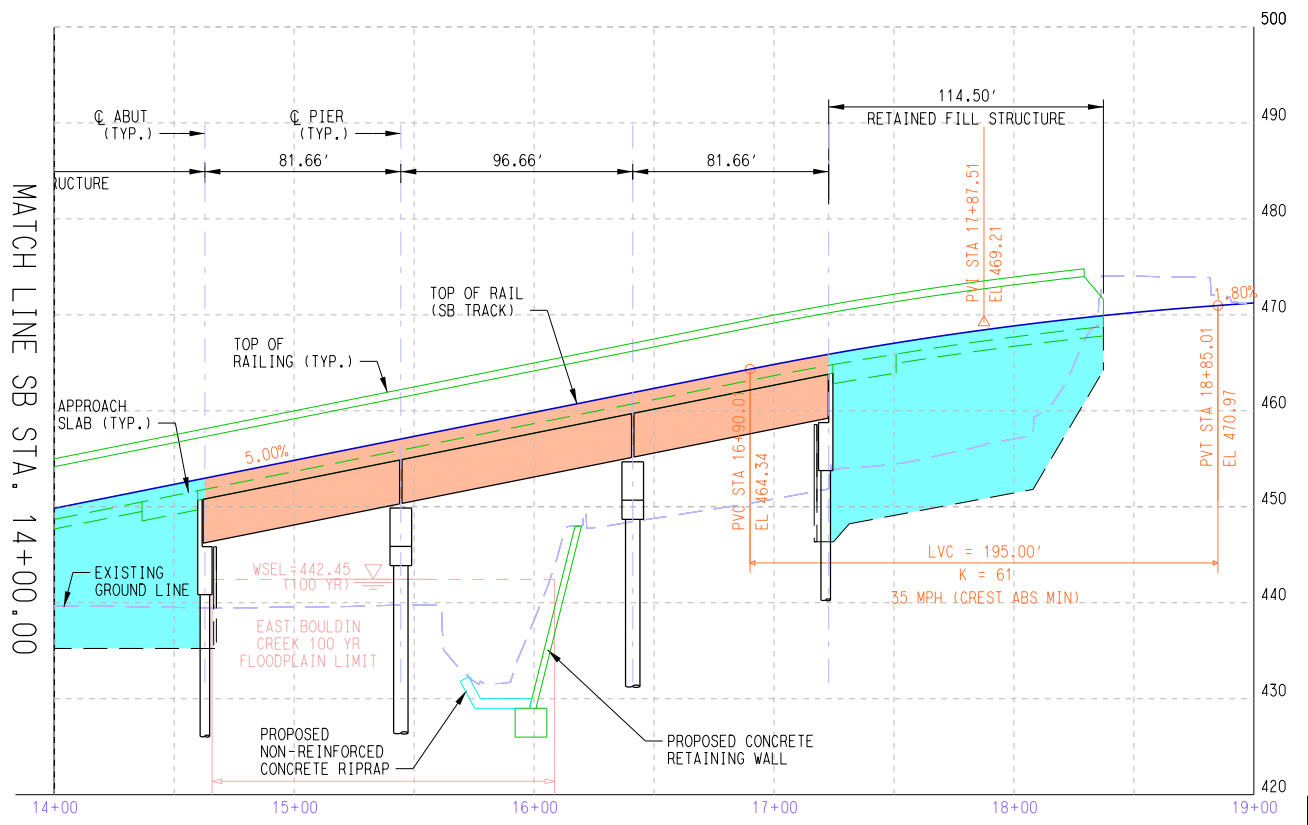
MATCH LINE B - SEE SHEET 58

PLAN LEGEND

- SB TRACK CENTERLINE
- NB TRACK CENTERLINE
- GUIDEWAY AT GRADE
- GUIDEWAY RETAINED FILL/CUT
- GUIDEWAY BRIDGE
- STATION PLATFORM
- PROPOSED TURNOUT
- EXISTING PARKS
- FLOODPLAIN
- TCAD ID # (AS OF 03/2022)
- EXISTING ROW
- EXISTING PROPERTY LINES
- LIMITS OF CONSTRUCTION
- PROPOSED ROW
- PROPOSED TCE
- PROPOSED UTILITY EASEMENT
- PROPOSED AUSTIN ENERGY EASEMENT
- PROPOSED DRAINAGE EASEMENT
- PROPOSED BETTERMENT EASEMENT
- PROPOSED SAWCUT
- BUILDING IMPACT
- EXISTING MOVEMENT
- PROPOSED GENERAL PURPOSE MOVEMENT
- PROPOSED BUS ONLY MOVEMENT
- PROPOSED BIKE MOVEMENT
- PROPOSED CURB
- PROPOSED PAVEMENT MARKINGS (TYPE VARIES)
- PROPOSED BIKE/SIDEWALK/SUP
- PROPOSED RETAINING WALL
- PROPOSED WORK BY OTHERS
- EXISTING DRIVEWAY REMOVAL
- SIGNALIZED INTERSECTIONS
- PROPOSED BUS STOP
- PROPOSED METROBIKE STATION
- PROPOSED TREE/FURN ZONE



MATCH LINE SB STA. 14+00.00



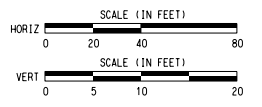
MATCH LINE SB STA. 14+00.00

PROFILE LEGEND

- SB TRACK TOP OF RAIL
- EXISTING GROUND
- EXISTING CROSS STREET ROW
- STATION PLATFORM
- TURNOUT/CROSSOVER
- RETAINED FILL/CUT
- BRIDGE

DATE: 05/28/2024 PLOTTING TIME: 3:25:59 PM
 FILE NAME: C:\1014_1P_CC1_A1001.dgn
 USER: hernaiz@ac.com

REV	DATE	DESCRIPTION	BY	ENG	CHK	APP

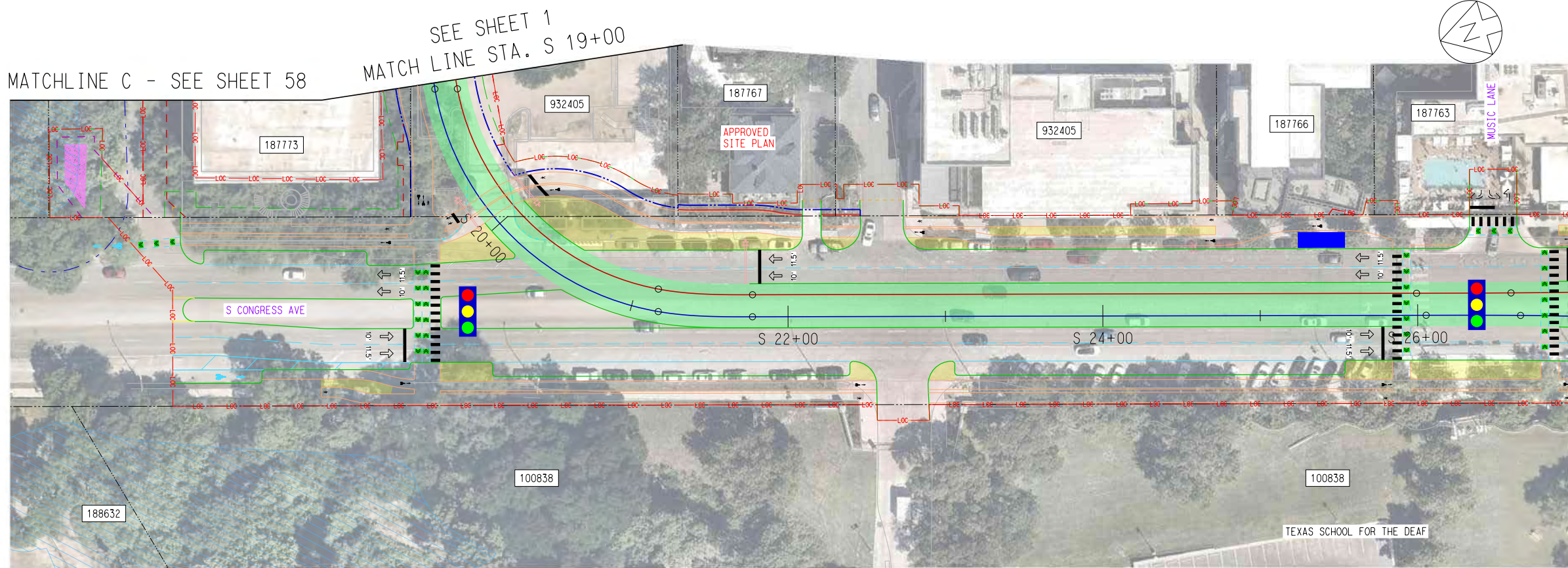


SCALE	1" = 80'
DRAWN	Y. DOUMIT
DESIGNED	Y. DOUMIT
CHECKED	I. HERNANDEZ
APPROVED	P. ZHAO
DATE	05/03/2024

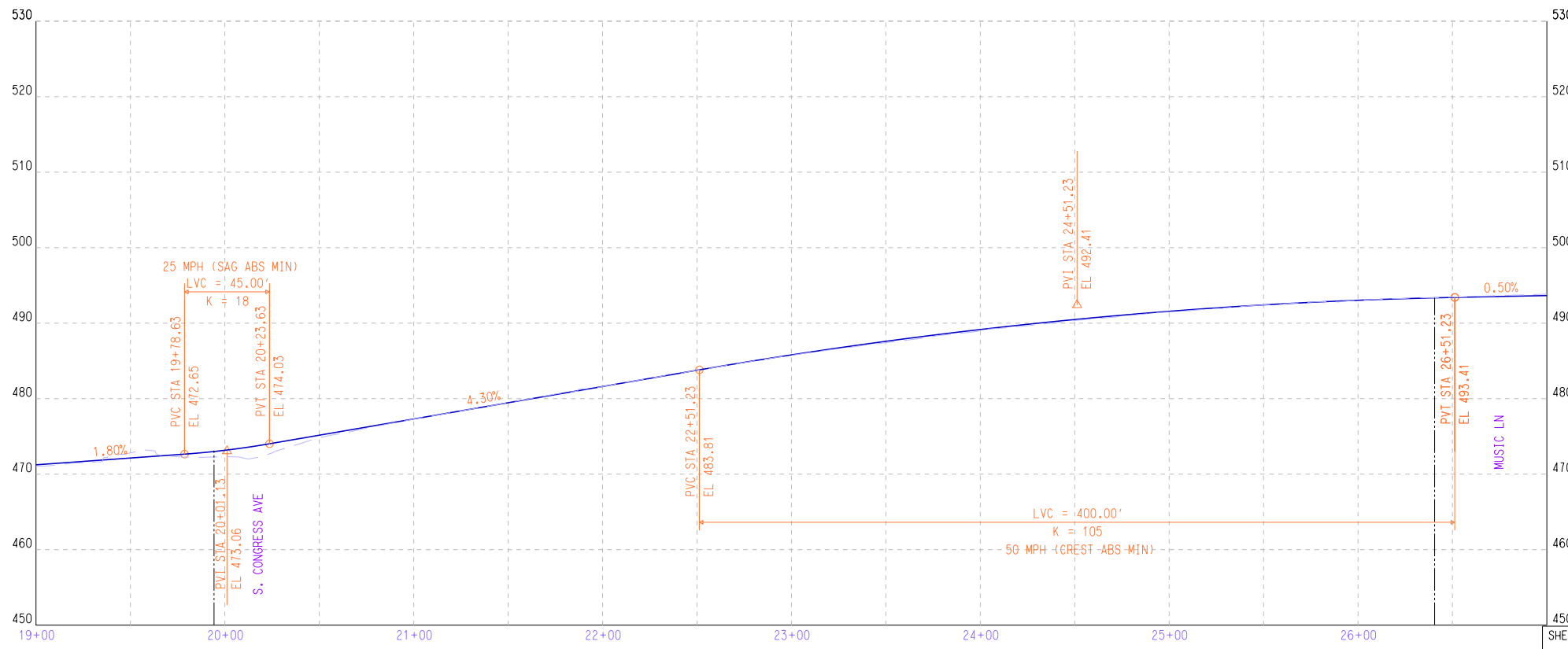
SHEET No. 1 OF 124

**AUSTIN LIGHT RAIL
SOUTH SEGMENT
BASE DESIGN
PLAN & PROFILE
STA. S 10+00 TO STA. S 19+00**

CONTRACT	DWG No.	REV
C-1014	C-1014_1P_CC1-A1001	A



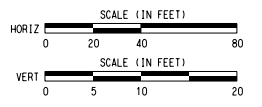
- ### PLAN LEGEND
- SB TRACK CENTERLINE
 - NB TRACK CENTERLINE
 - ▭ GUIDEWAY AT GRADE
 - ▭ GUIDEWAY RETAINED FILL/CUT
 - ▭ GUIDEWAY BRIDGE
 - ▭ STATION PLATFORM
 - ▭ PROPOSED TURNOUT
 - ▭ EXISTING PARKS
 - ▭ FLOODPLAIN
 - ▭ TCAD ID # (AS OF 03/2022)
 - ▭ EXISTING ROW
 - ▭ EXISTING PROPERTY LINES
 - ▭ LIMITS OF CONSTRUCTION
 - ▭ PROPOSED ROW
 - ▭ PROPOSED TCE
 - ▭ PROPOSED UTILITY EASEMENT
 - ▭ PROPOSED AUSTIN ENERGY EASEMENT
 - ▭ PROPOSED DRAINAGE EASEMENT
 - ▭ PROPOSED BETTERMENT EASEMENT
 - ▭ PROPOSED SAWCUT
 - ▭ BUILDING IMPACT
 - ▭ EXISTING MOVEMENT
 - ▭ PROPOSED GENERAL PURPOSE MOVEMENT
 - ▭ PROPOSED BUS ONLY MOVEMENT
 - ▭ PROPOSED BIKE MOVEMENT
 - ▭ PROPOSED CURB
 - ▭ PROPOSED PAVEMENT MARKINGS (TYPE VARIES)
 - ▭ PROPOSED BIKE/SIDEWALK/SUP
 - ▭ PROPOSED RETAINING WALL
 - ▭ PROPOSED WORK BY OTHERS
 - ▭ EXISTING DRIVEWAY REMOVAL
 - ▭ SIGNALIZED INTERSECTIONS
 - ▭ PROPOSED BUS STOP
 - ▭ PROPOSED METROBIKE STATION
 - ▭ PROPOSED TREE/FURN ZONE



- ### PROFILE LEGEND
- SB TRACK TOP OF RAIL
 - EXISTING GROUND
 - EXISTING CROSS STREET ROW
 - ▭ STATION PLATFORM
 - ▭ TURNOUT/CROSSOVER
 - ▭ RETAINED FILL/CUT
 - ▭ BRIDGE

File Name: C-1014_1P_CC1_A1002.dwg
 User: hernaiz@ac.com
 DATE: 05/27/2024
 PLOTTING TIME: 3:01:42 PM
 PLOT DEVICE: HP DesignJet 4000
 PLOT TABLE: A1002.tbl

REV	DATE	DESCRIPTION	BY	ENG	CHK	APP

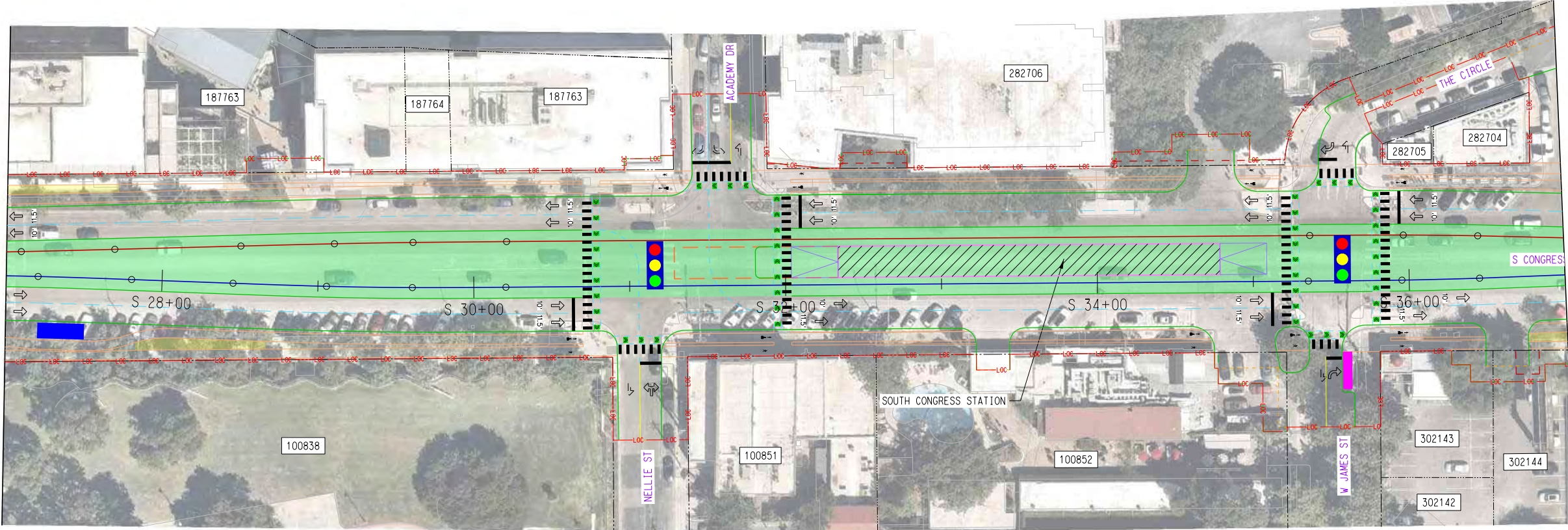


SCALE	1" = 80'
DRAWN	Y. DOUMIT
DESIGNED	Y. DOUMIT
CHECKED	I. HERNANDEZ
APPROVED	P. ZHAO
DATE	05/03/2024

AUSTIN LIGHT RAIL
SOUTH SEGMENT
BASE DESIGN
PLAN & PROFILE
STA. S 19+00 TO STA S 27+00

CONTRACT C-1014 DWG No. C-1014_1P_CC1_A1002 REV A

SEE SHEET 2
MATCH LINE STA. S 27+00



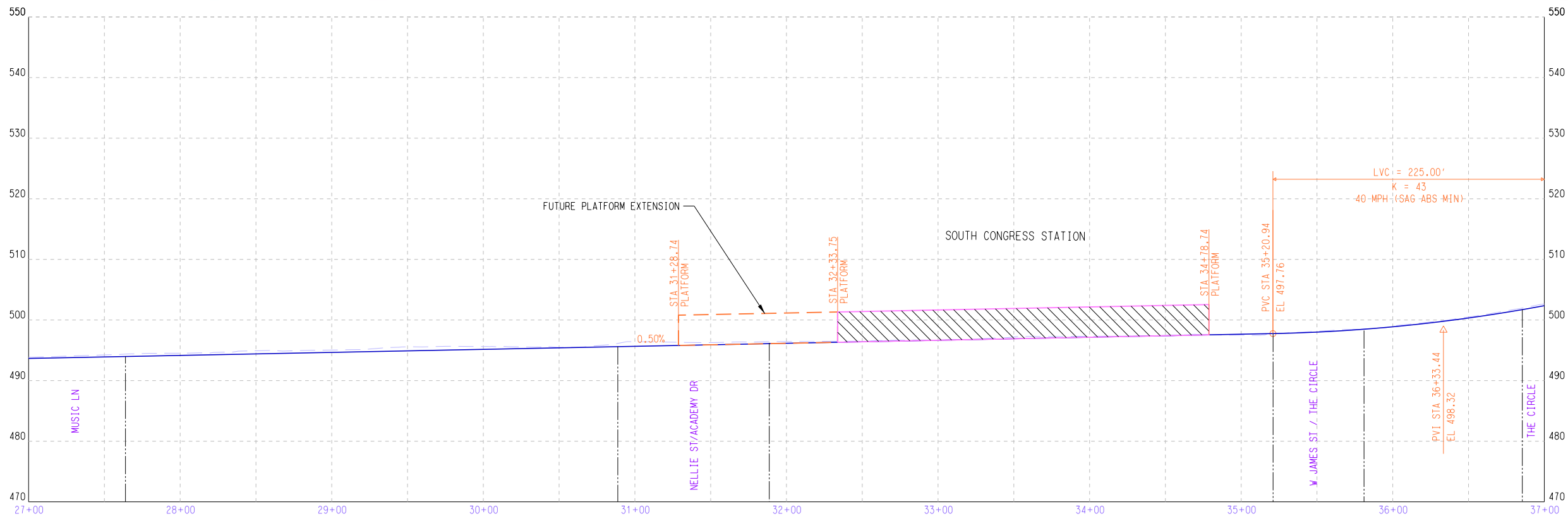
MATCH LINE STA. S 37+00
SEE SHEET 4

- ### PLAN LEGEND
- SB TRACK CENTERLINE
 - NB TRACK CENTERLINE
 - GUIDEWAY AT GRADE
 - GUIDEWAY RETAINED FILL/CUT
 - GUIDEWAY BRIDGE
 - STATION PLATFORM
 - PROPOSED TURNOUT
 - EXISTING PARKS
 - FLOODPLAIN
 - TCAD ID # (AS OF 03/2022)
 - EXISTING ROW
 - EXISTING PROPERTY LINES
 - - - LIMITS OF CONSTRUCTION
 - - - PROPOSED ROW
 - - - PROPOSED TCE
 - - - PROPOSED UTILITY EASEMENT
 - - - PROPOSED AUSTIN ENERGY EASEMENT
 - - - PROPOSED DRAINAGE EASEMENT
 - - - PROPOSED BETTERMENT EASEMENT
 - - - PROPOSED SAWCUT
 - BUILDING IMPACT
 - EXISTING MOVEMENT
 - PROPOSED GENERAL PURPOSE MOVEMENT
 - PROPOSED BUS ONLY MOVEMENT
 - PROPOSED BIKE MOVEMENT
 - PROPOSED CURB
 - PROPOSED PAVEMENT MARKINGS (TYPE VARIES)
 - PROPOSED BIKE/SIDEWALK/SUP
 - PROPOSED RETAINING WALL
 - PROPOSED WORK BY OTHERS
 - EXISTING DRIVEWAY REMOVAL
 - SIGNALIZED INTERSECTIONS
 - PROPOSED BUS STOP
 - PROPOSED METROBIKE STATION
 - PROPOSED TREE/FURN ZONE

PLOT DATE: 05/03/2024
PLOT TIME: 3:24:11 PM

DATE: 05/03/2024
PLOT TIME: 3:24:11 PM

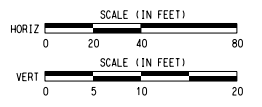
File Name: C:\1014_1P_CC1_A1003.dgn
User: hernaizc@atkins.com



- ### PROFILE LEGEND
- SB TRACK TOP OF RAIL
 - EXISTING GROUND
 - EXISTING CROSS STREET ROW
 - STATION PLATFORM
 - TURNOUT/CROSSOVER
 - RETAINED FILL/CUT
 - BRIDGE

SHEET No. 3 OF 124

REV	DATE	DESCRIPTION	BY	ENG	CHK	APP



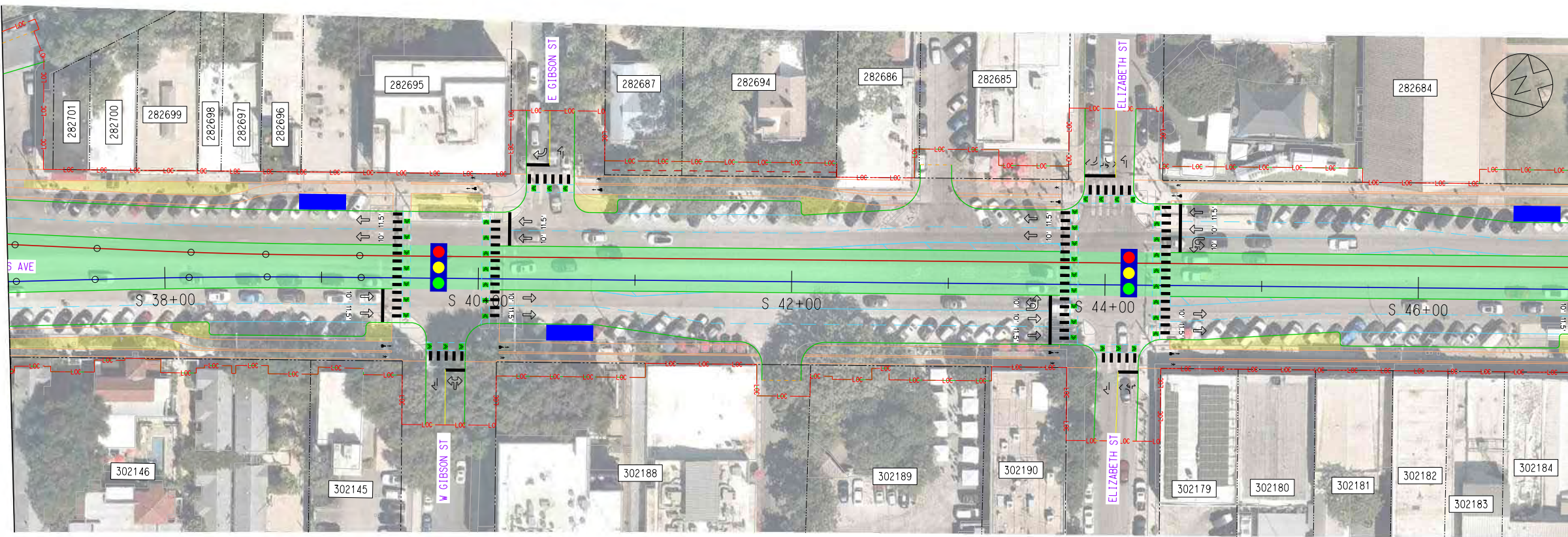
SCALE	1" = 80'
DRAWN	Y. DOUMIT
DESIGNED	Y. DOUMIT
CHECKED	I. HERNANDEZ
APPROVED	P. ZHAO
DATE	05/03/2024

AUSTIN LIGHT RAIL
SOUTH SEGMENT
BASE DESIGN
PLAN & PROFILE
STA. S 27+00 TO STA. 37+00

CONTRACT C-1014	DWG No. C-1014_1P_CC1_A1003	REV A
--------------------	--------------------------------	----------

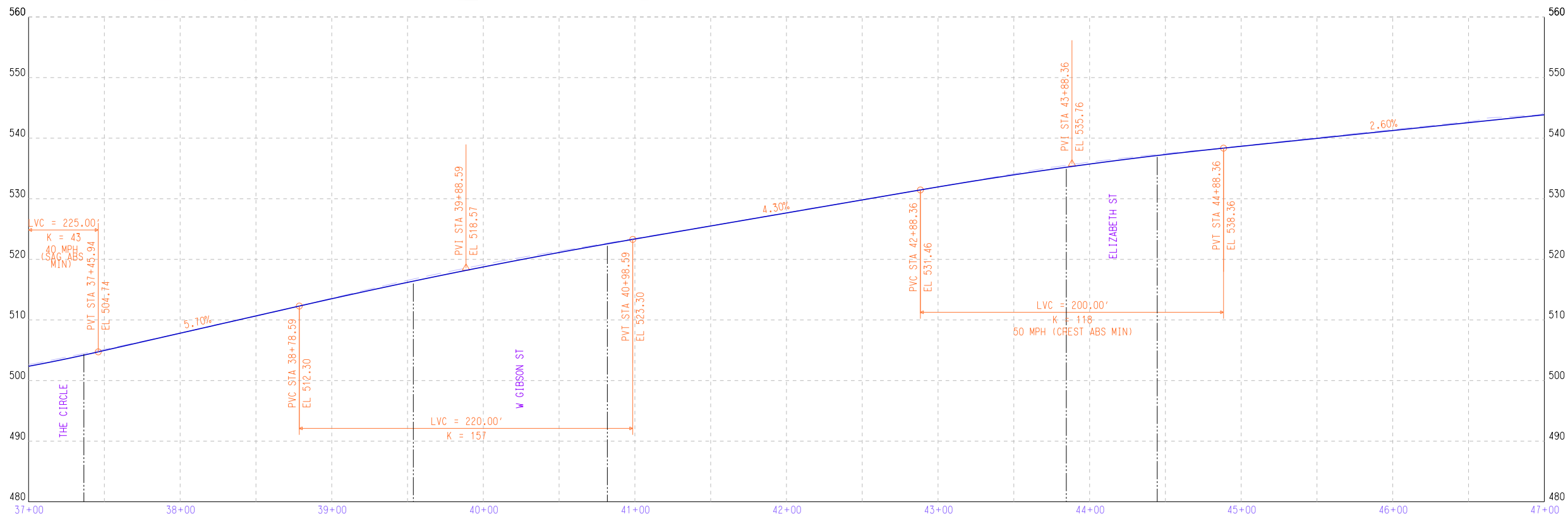
SEE SHEET 3
MATCH LINE STA. S 37+00

MATCH LINE STA. S 47+00
SEE SHEET 5



PLAN LEGEND

- SB TRACK CENTERLINE
- NB TRACK CENTERLINE
- GUIDEWAY AT GRADE
- GUIDEWAY RETAINED FILL/CUT
- GUIDEWAY BRIDGE
- STATION PLATFORM
- PROPOSED TURNOUT
- EXISTING PARKS
- FLOODPLAIN
- TCAD ID # (AS OF 03/2022)
- EXISTING ROW
- EXISTING PROPERTY LINES
- LIMITS OF CONSTRUCTION
- PROPOSED ROW
- PROPOSED TCE
- PROPOSED UTILITY EASEMENT
- PROPOSED AUSTIN ENERGY EASEMENT
- PROPOSED DRAINAGE EASEMENT
- PROPOSED BETTERMENT EASEMENT
- PROPOSED SAWCUT
- BUILDING IMPACT
- EXISTING MOVEMENT
- PROPOSED GENERAL PURPOSE MOVEMENT
- PROPOSED BUS ONLY MOVEMENT
- PROPOSED BIKE MOVEMENT
- PROPOSED CURB
- PROPOSED PAVEMENT MARKINGS (TYPE VARIES)
- PROPOSED BIKE/SIDEWALK/SUP
- PROPOSED RETAINING WALL
- PROPOSED WORK BY OTHERS
- EXISTING DRIVEWAY REMOVAL
- SIGNALIZED INTERSECTIONS
- PROPOSED BUS STOP
- PROPOSED METROBIKE STATION
- PROPOSED TREE/FURN ZONE



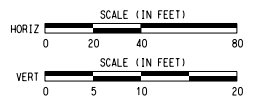
PROFILE LEGEND

- SB TRACK TOP OF RAIL
- - - EXISTING GROUND
- - - EXISTING CROSS STREET ROW
- STATION PLATFORM
- TURNOUT/CROSSOVER
- RETAINED FILL/CUT
- BRIDGE

PLOT DATE: 05/03/2024
 PLOT TIME: 3:01:36 PM
 FILE NAME: C-1014_1P_CC1_A1004.dgn
 USER: hernaiz@ac.com

SHEET No. 4 OF 124

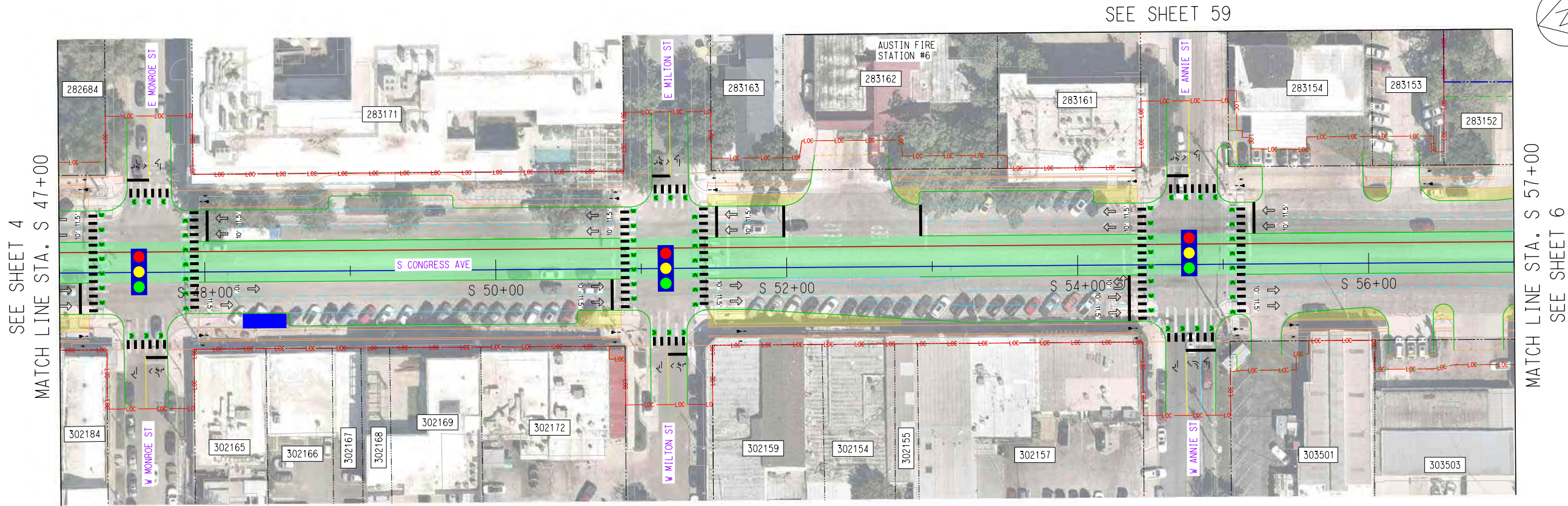
REV	DATE	DESCRIPTION	BY	ENG	CHK	APP



SCALE	1" = 80'
DRAWN	Y. DOUMIT
DESIGNED	Y. DOUMIT
CHECKED	I. HERNANDEZ
APPROVED	P. ZHAO
DATE	05/03/2024

AUSTIN LIGHT RAIL
SOUTH SEGMENT
BASE DESIGN
PLAN & PROFILE
STA. S 37+00 TO STA. S 47+00

CONTRACT C-1014	DWG No. C-1014_1P_CC1_A1004	REV A
--------------------	--------------------------------	----------

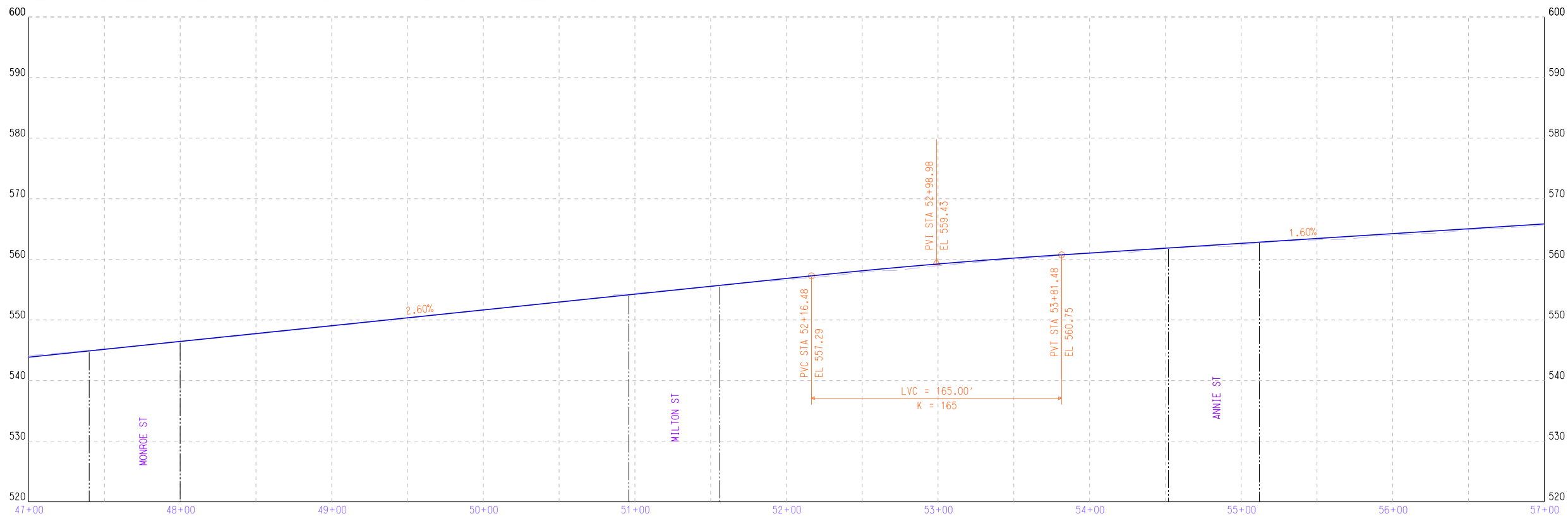


- ### PLAN LEGEND
- SB TRACK CENTERLINE
 - NB TRACK CENTERLINE
 - GUIDEWAY AT GRADE
 - GUIDEWAY RETAINED FILL/CUT
 - GUIDEWAY BRIDGE
 - STATION PLATFORM
 - PROPOSED TURNOUT
 - EXISTING PARKS
 - FLOODPLAIN
 - TCAD ID # (AS OF 03/2022)
 - EXISTING ROW
 - EXISTING PROPERTY LINES
 - LIMITS OF CONSTRUCTION
 - PROPOSED ROW
 - PROPOSED TCE
 - PROPOSED UTILITY EASEMENT
 - PROPOSED AUSTIN ENERGY EASEMENT
 - PROPOSED DRAINAGE EASEMENT
 - PROPOSED BETTERMENT EASEMENT
 - PROPOSED SAWCUT
 - BUILDING IMPACT
 - EXISTING MOVEMENT
 - PROPOSED GENERAL PURPOSE MOVEMENT
 - PROPOSED BUS ONLY MOVEMENT
 - PROPOSED BIKE MOVEMENT
 - PROPOSED CURB
 - PROPOSED PAVEMENT MARKINGS (TYPE VARIES)
 - PROPOSED BIKE/SIDEWALK/SUP
 - PROPOSED RETAINING WALL
 - PROPOSED WORK BY OTHERS
 - EXISTING DRIVEWAY REMOVAL
 - SIGNALIZED INTERSECTIONS
 - PROPOSED BUS STOP
 - PROPOSED METROBIKE STATION
 - PROPOSED TREE/FURN ZONE

SEE SHEET 4
MATCH LINE STA. S 47+00

SEE SHEET 59

MATCH LINE STA. S 57+00
SEE SHEET 6

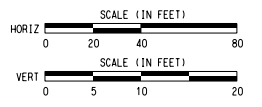


- ### PROFILE LEGEND
- SB TRACK TOP OF RAIL
 - EXISTING GROUND
 - EXISTING CROSS STREET ROW
 - STATION PLATFORM
 - TURNOUT/CROSSOVER
 - RETAINED FILL/CUT
 - BRIDGE

PLOTVIEWER: plotview.mxd
 DATE: 05/03/2024
 PLOTTING TIME: 3:00:14 PM
 File Name: C:\1014_1P_CC1_A1005.dwg
 User: hns@acommw51.com

SHEET No. 5 OF 124

REV	DATE	DESCRIPTION	BY	ENG	CHK	APP



AECOM
 13640 BRIARWICK DR., SUITE 200
 AUSTIN, TX 78729
 PHONE: 512-454-4197
 TBP REG. NO. F-3580

AUSTIN TRANSIT PARTNERSHIP

SCALE	1" = 80'
DRAWN	Y. DOUMIT
DESIGNED	Y. DOUMIT
CHECKED	I. HERNANDEZ
APPROVED	P. ZHAO
DATE	05/03/2024

**AUSTIN LIGHT RAIL
 SOUTH SEGMENT**

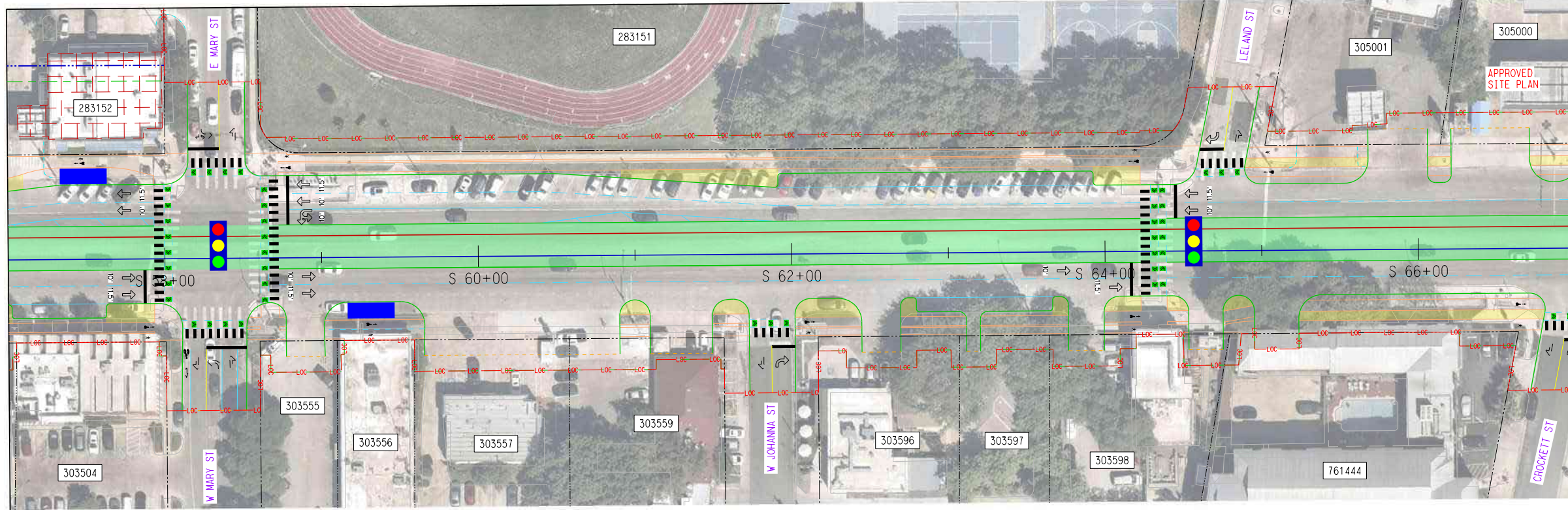
**BASE DESIGN
 PLAN & PROFILE**

STA. S 47 00 TO STA. S 57 00

CONTRACT	DWG No.	REV
C-1014	C-1014_1P_CC1_A1005	A

SEE SHEET 59

SEE SHEET 5
MATCH LINE STA. S 57+00



MATCH LINE STA. S 67+00
SEE SHEET 7

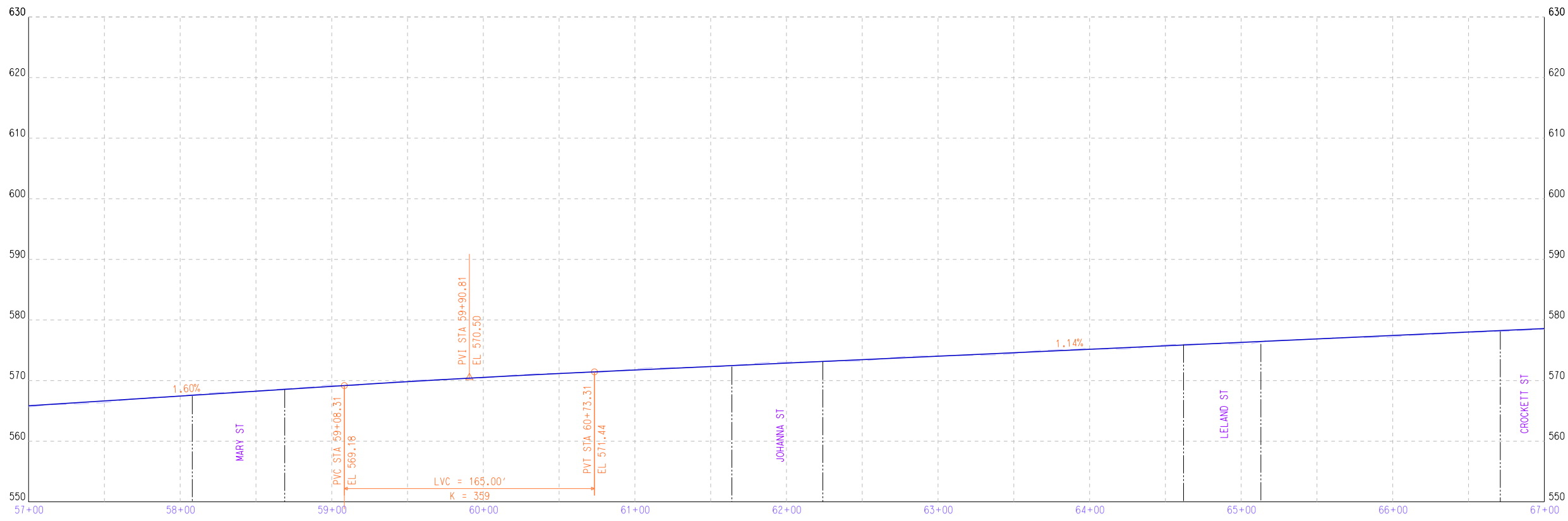
PLAN LEGEND

- SB TRACK CENTERLINE
- NB TRACK CENTERLINE
- GUIDEWAY AT GRADE
- GUIDEWAY RETAINED FILL/CUT
- GUIDEWAY BRIDGE
- STATION PLATFORM
- PROPOSED TURNOUT
- EXISTING PARKS
- FLOODPLAIN
- TCAD ID # (AS OF 03/2022)
- EXISTING ROW
- EXISTING PROPERTY LINES
- LIMITS OF CONSTRUCTION
- PROPOSED ROW
- PROPOSED TCE
- PROPOSED UTILITY EASEMENT
- PROPOSED AUSTIN ENERGY EASEMENT
- PROPOSED DRAINAGE EASEMENT
- PROPOSED BETTERMENT EASEMENT
- PROPOSED SAWCUT
- BUILDING IMPACT
- EXISTING MOVEMENT
- PROPOSED GENERAL PURPOSE MOVEMENT
- PROPOSED BUS ONLY MOVEMENT
- PROPOSED BIKE MOVEMENT
- PROPOSED CURB
- PROPOSED PAVEMENT MARKINGS (TYPE VARIES)
- PROPOSED BIKE/SIDEWALK/SUP
- PROPOSED RETAINING WALL
- PROPOSED WORK BY OTHERS
- EXISTING DRIVEWAY REMOVAL
- SIGNALIZED INTERSECTIONS
- PROPOSED BUS STOP
- PROPOSED METROBIKE STATION
- PROPOSED TREE/FURN ZONE



PROFILE LEGEND

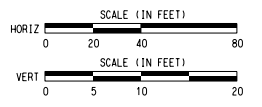
- SB TRACK TOP OF RAIL
- EXISTING GROUND
- EXISTING CROSS STREET ROW
- STATION PLATFORM
- TURNOUT/CROSSOVER
- RETAINED FILL/CUT
- BRIDGE



SHEET No. 6 OF 124

DATE: 5/2/2024 PLOTTING TIME: 3:00:11 PM
 FILE NAME: C-1014_1P_CC1_A1006.dwg
 USER: hernaiz@atkins.com

REV	DATE	DESCRIPTION	BY	ENG	CHK	APP

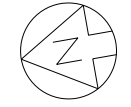
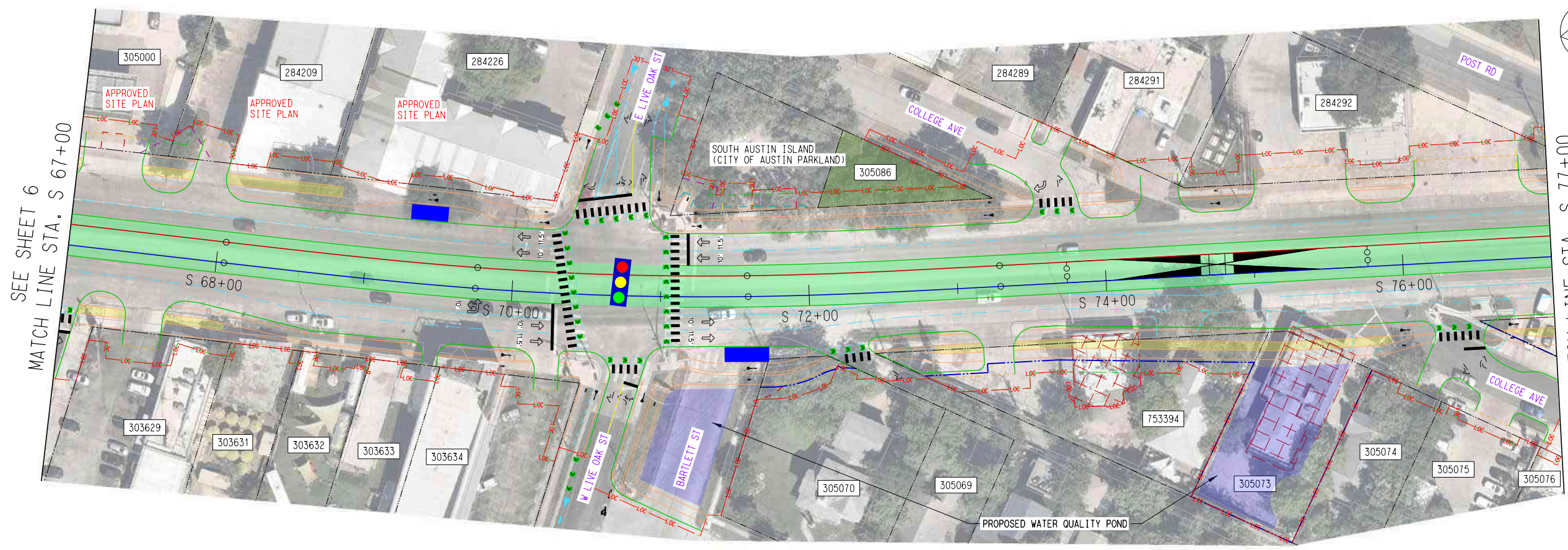


SCALE	1" = 80'
DRAWN	Y. DOUMIT
DESIGNED	Y. DOUMIT
CHECKED	I. HERNANDEZ
APPROVED	P. ZHAO
DATE	05/03/2024

AUSTIN LIGHT RAIL
SOUTH SEGMENT
BASE DESIGN
PLAN & PROFILE
STA. S 57+00 TO STA. S 67+00

CONTRACT	DWG No.	REV
C-1014	C-1014_1P_CC1_A1006	A

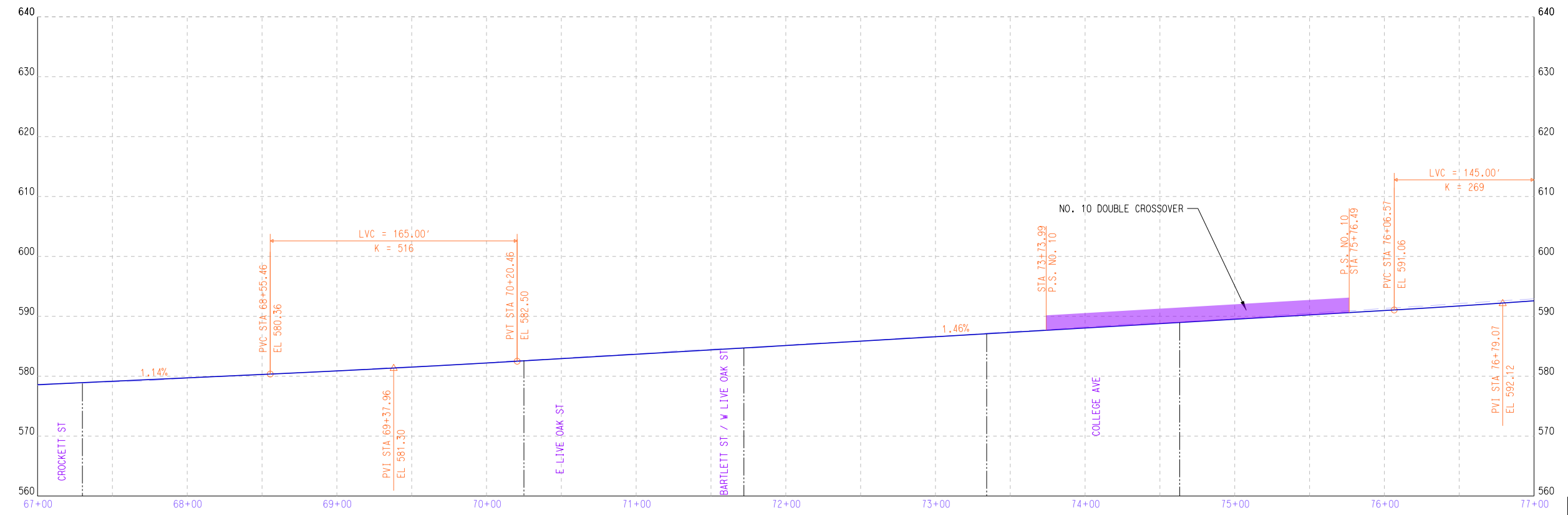
- ### PLAN LEGEND
- SB TRACK CENTERLINE
 - NB TRACK CENTERLINE
 - GUIDEWAY AT GRADE
 - GUIDEWAY RETAINED FILL/CUT
 - GUIDEWAY BRIDGE
 - STATION PLATFORM
 - PROPOSED TURNOUT
 - PROPOSED PARKS
 - FLOODPLAIN
 - TCAD ID # (AS OF 03/2022)
 - EXISTING ROW
 - EXISTING PROPERTY LINES
 - LIMITS OF CONSTRUCTION
 - PROPOSED ROW
 - PROPOSED TCE
 - PROPOSED UTILITY EASEMENT
 - PROPOSED AUSTIN ENERGY EASEMENT
 - PROPOSED DRAINAGE EASEMENT
 - PROPOSED BETTERMENT EASEMENT
 - PROPOSED SAWCUT
 - BUILDING IMPACT
 - EXISTING MOVEMENT
 - PROPOSED GENERAL PURPOSE MOVEMENT
 - PROPOSED BUS MOVEMENT
 - PROPOSED BIKE MOVEMENT
 - PROPOSED CURB
 - PROPOSED PAVEMENT MARKINGS (TYPE VARIES)
 - PROPOSED BIKE/SIDEWALK/SUP
 - PROPOSED RETAINING WALL
 - PROPOSED WORK BY OTHERS
 - EXISTING DRIVEWAY REMOVAL
 - SIGNALIZED INTERSECTIONS
 - PROPOSED BUS STOP
 - PROPOSED METROBIKE STATION
 - PROPOSED TREE/FURN ZONE



SEE SHEET 6
MATCH LINE STA. S 67+00

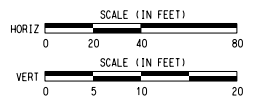
MATCH LINE STA. S 77+00
SEE SHEET 8

- ### PROFILE LEGEND
- SB TRACK TOP OF RAIL
 - EXISTING GROUND
 - EXISTING CROSS STREET ROW
 - STATION PLATFORM
 - TURNOUT/CROSSOVER
 - RETAINED FILL/CUT
 - BRIDGE



FILE NAME: C:\1014_1P_CC1_A1007.dgn
 USER: hernaiz
 DATE: 05/03/2024
 PLOT TIME: 3:00:20 PM
 PLOT DEVICE: HP DesignJet 4000
 PLOT FILE: C:\1014_1P_CC1_A1007.dgn

REV	DATE	DESCRIPTION	BY	ENG	CHK	APP

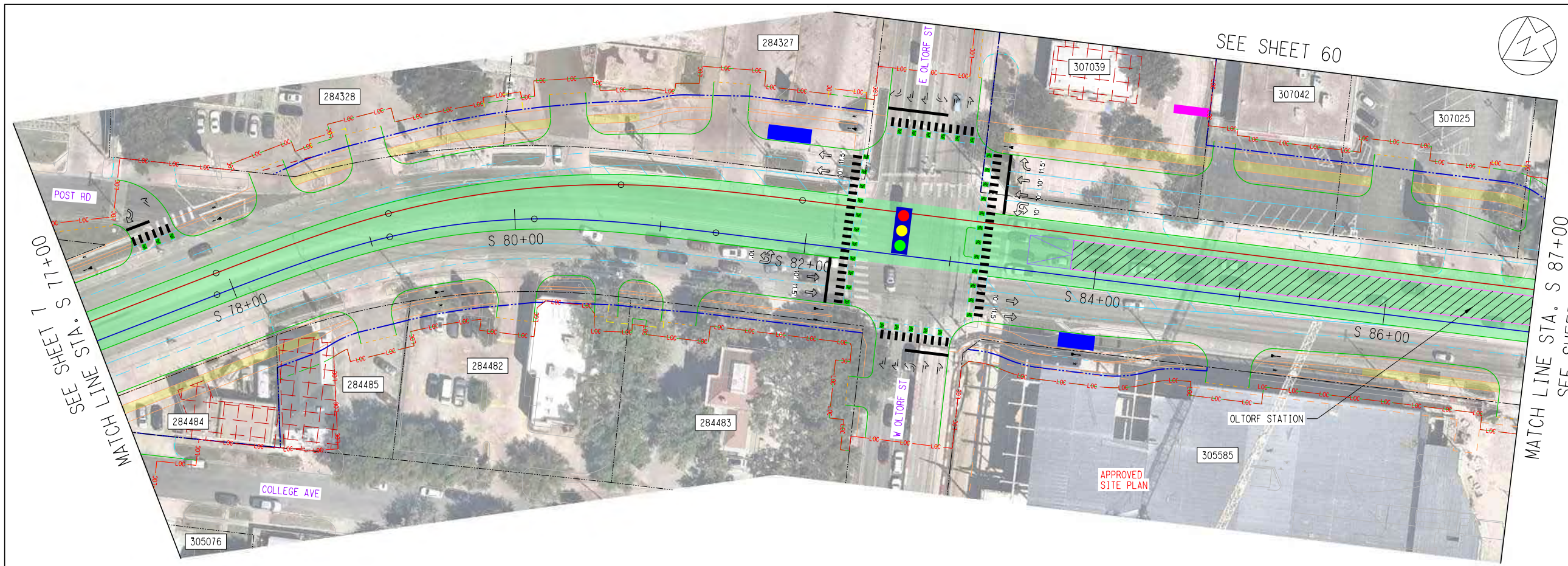


SCALE	1" = 80'
DRAWN	Y. DOUMIT
DESIGNED	Y. DOUMIT
CHECKED	I. HERNANDEZ
APPROVED	P. ZHAO
DATE	05/03/2024

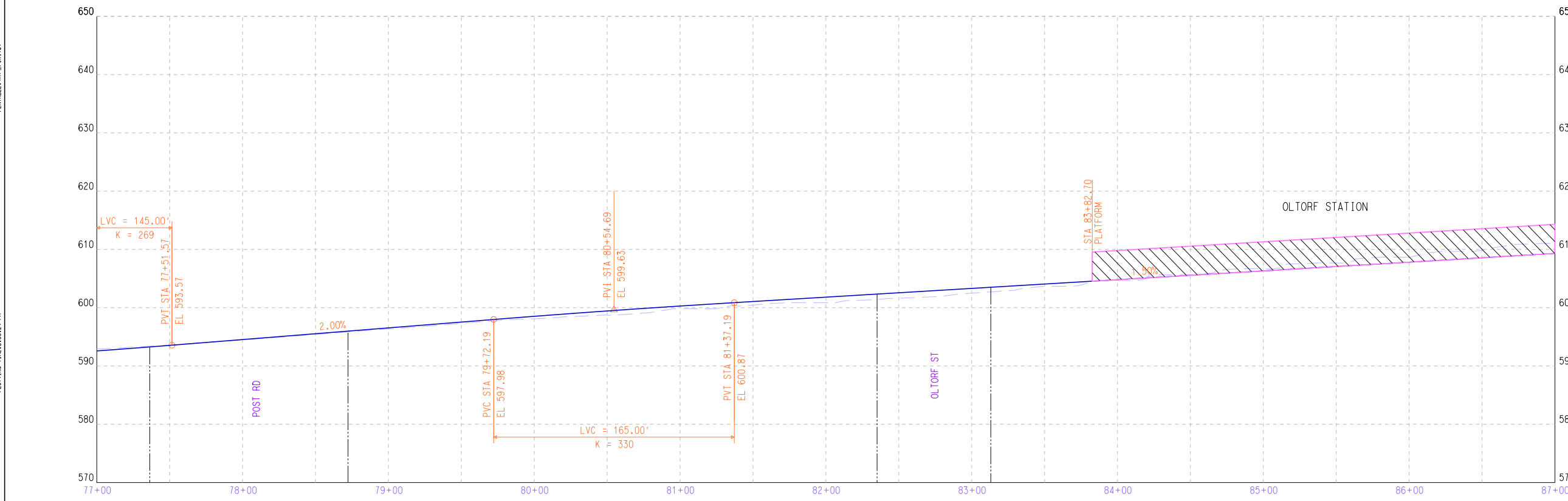
SHEET No. 7 OF 124

AUSTIN LIGHT RAIL
SOUTH SEGMENT
BASE DESIGN
PLAN & PROFILE
STA. S 67+00 TO STA. S 77+00

CONTRACT	DWG No.	REV
C-1014	C-1014_1P_CC1_A1007	A



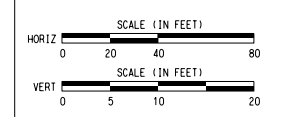
- ### PLAN LEGEND
- SB TRACK CENTERLINE
 - NB TRACK CENTERLINE
 - GUIDEWAY AT GRADE
 - GUIDEWAY RETAINED FILL/CUT
 - GUIDEWAY BRIDGE
 - STATION PLATFORM
 - PROPOSED TURNOUT
 - EXISTING PARKS
 - FLOODPLAIN
 - TCAD ID # (AS OF 03/2022)
 - EXISTING ROW
 - EXISTING PROPERTY LINES
 - LIMITS OF CONSTRUCTION
 - PROPOSED ROW
 - PROPOSED TCE
 - PROPOSED UTILITY EASEMENT
 - PROPOSED AUSTIN ENERGY EASEMENT
 - PROPOSED DRAINAGE EASEMENT
 - PROPOSED BETTERMENT EASEMENT
 - PROPOSED SAWCUT
 - BUILDING IMPACT
 - EXISTING MOVEMENT
 - PROPOSED GENERAL PURPOSE MOVEMENT
 - PROPOSED BUS ONLY MOVEMENT
 - PROPOSED BIKE MOVEMENT
 - PROPOSED CURB
 - PROPOSED PAVEMENT MARKINGS (TYPE VARIES)
 - PROPOSED BIKE/SIDEWALK/SUP
 - PROPOSED RETAINING WALL
 - PROPOSED WORK BY OTHERS
 - EXISTING DRIVEWAY REMOVAL
 - SIGNALIZED INTERSECTIONS
 - PROPOSED BUS STOP
 - PROPOSED METROBIKE STATION
 - PROPOSED TREE/FURN ZONE



- ### PROFILE LEGEND
- SB TRACK TOP OF RAIL
 - EXISTING GROUND
 - EXISTING CROSS STREET ROW
 - STATION PLATFORM
 - TURNOUT/CROSSOVER
 - RETAINED FILL/CUT
 - BRIDGE

File Name: C:\1014_1P_CC1_A1008.dwg
 User: hernaiz@atd.com
 DATE: 05/03/2024
 PLOTTING TIME: 3:00:24 PM
 PLOT DRIVER: plott04.dwg.plt
 PENTABLE: APT_Plot.tbl

REV	DATE	DESCRIPTION	BY	ENG	CHK	APP



SCALE	1" = 80'
DRAWN	Y. DOUMIT
DESIGNED	Y. DOUMIT
CHECKED	I. HERNANDEZ
APPROVED	P. ZHAO
DATE	05/03/2024

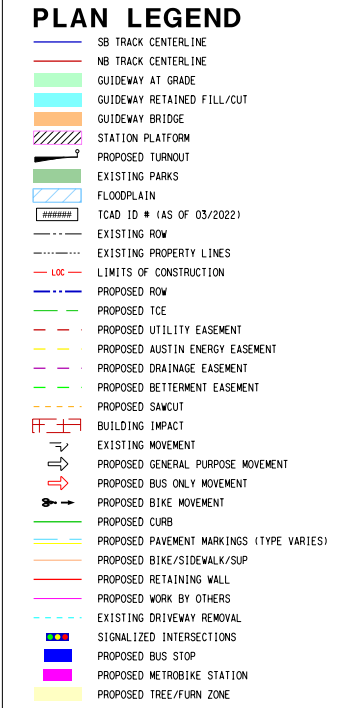
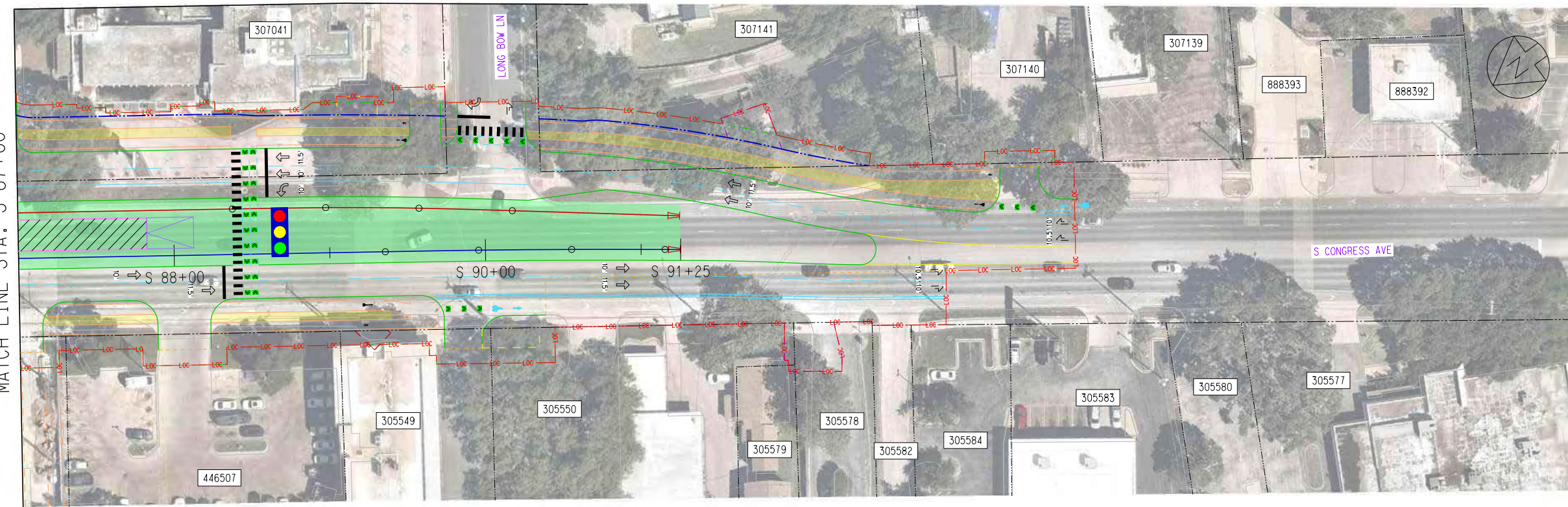
SHEET No. 8 OF 124

AUSTIN LIGHT RAIL
SOUTH SEGMENT
BASE DESIGN
PLAN & PROFILE
STA. S 77+00 TO STA. S 87+00

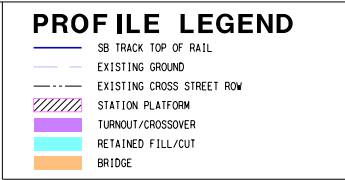
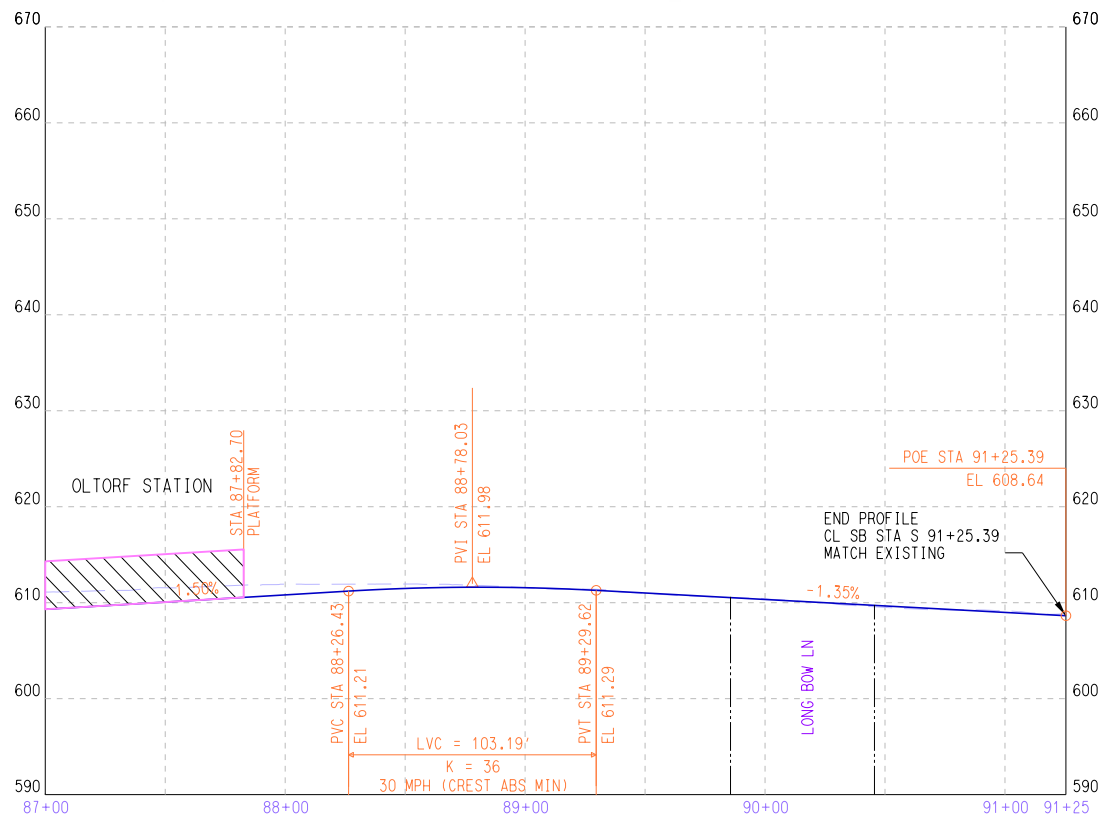
CONTRACT	DWG No.	REV
C-1014	C-1014_1P_CC1_A1008	A

SEE SHEET 60

SEE SHEET 8
MATCH LINE STA. S 87+00

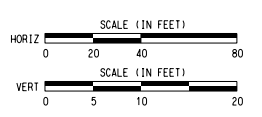


PLOTBY:VIEW:plotted\A1009.dwg, p11
 PEN:TABLE:APP_Pen.tbl
 DATE:5/2/2024
 PLOTTING TIME:3:00:27 PM
 File Name: C:\1014_1P_CC1_A1009.dwg
 User: hernaiz@ac.com



SHEET No. 9 OF 124

REV	DATE	DESCRIPTION	BY	ENG	CHK	APP



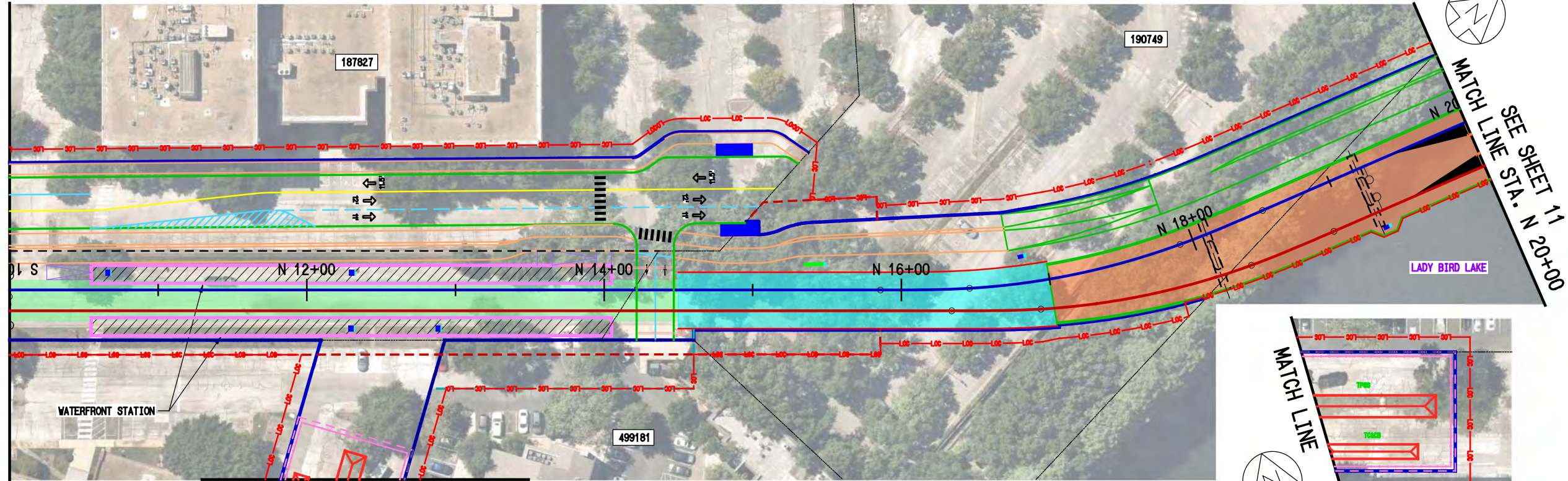
SCALE	1" = 80'
DRAWN	Y. DOUMIT
DESIGNED	Y. DOUMIT
CHECKED	I. HERNANDEZ
APPROVED	P. ZHAO
DATE	05/03/2024

**AUSTIN LIGHT RAIL
SOUTH SEGMENT
BASE DESIGN
PLAN & PROFILE
STA S. 87+00 TO END**

CONTRACT C-1014	DWG No. C-1014_1P_CC1_A1009	REV A
--------------------	--------------------------------	----------

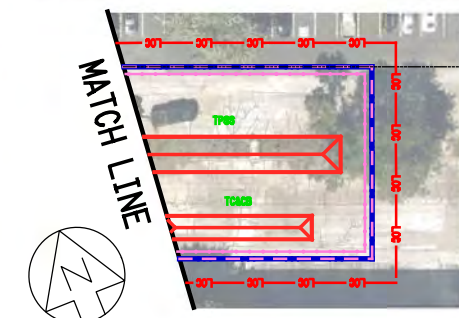
File Name: \\NT\proj\1012_2p_cc1_a101a.dgn User: hemmire
 DATE: 05/03/2024 PLOTTING TIME: 8:15:40 AM
 PLOT: \\DBV\user\apl\proj_color.plt, id
 PENTABLE: AP_Pen.tbl

SEE SHEET 31
MATCH LINE STA. N 10+00

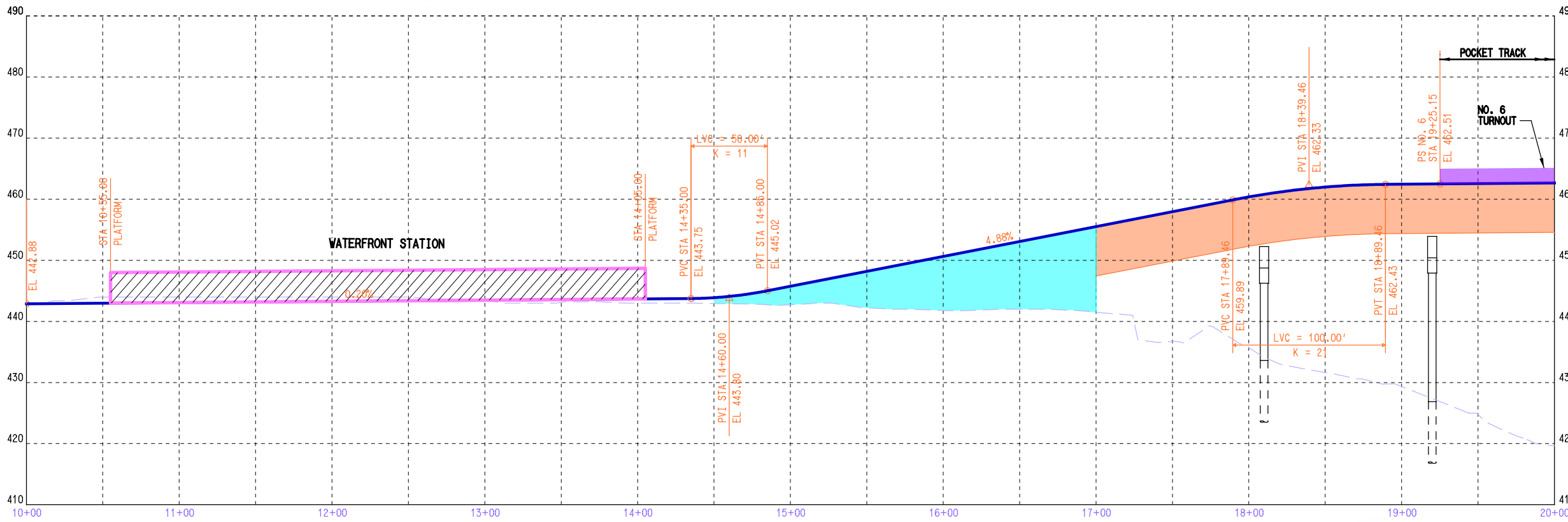


PLAN LEGEND

- [Blue line] SB TRACK CENTERLINE
- [Red line] NB TRACK CENTERLINE
- [Green line] GUIDEWAY AT GRADE
- [Light blue line] GUIDEWAY RETAINED FILL/CUT
- [Orange line] GUIDEWAY BRIDGE
- [Black rectangle] STATION PLATFORM
- [Hatched rectangle] PROPOSED TURNOUT
- [Green square] PROPOSED PARKS
- [Blue hatched rectangle] FLOODPLAIN
- [Grey rectangle] TCAD ID # (AS OF 03/2022)
- [Dashed line] EXISTING ROW
- [Dotted line] EXISTING PROPERTY LINES
- [Red dashed line] LIMITS OF CONSTRUCTION
- [Blue dashed line] PROPOSED ROW
- [Green dashed line] PROPOSED TCE
- [Yellow dashed line] PROPOSED UTILITY EASEMENT
- [Orange dashed line] PROPOSED AUSTIN ENERGY EASEMENT
- [Purple dashed line] PROPOSED DRAINAGE EASEMENT
- [Light green dashed line] PROPOSED BETTERMENT EASEMENT
- [Pink dashed line] PROPOSED SAWCUT
- [Red arrow] BUILDING IMPACT
- [Blue arrow] EXISTING MOVEMENT
- [Black arrow] PROPOSED GENERAL PURPOSE MOVEMENT
- [Red arrow] PROPOSED BUS ONLY MOVEMENT
- [Blue arrow] PROPOSED BIKE MOVEMENT
- [Green arrow] PROPOSED CURB
- [Yellow dashed line] PROPOSED PAVEMENT MARKINGS (TYPE VARIES)
- [Orange dashed line] PROPOSED BIKE/SIDEWALK/SUP
- [Red dashed line] PROPOSED RETAINING WALL
- [Purple dashed line] PROPOSED WORK BY OTHERS
- [Blue dashed line] EXISTING DRIVEWAY REMOVAL
- [Black square] SIGNALIZED INTERSECTIONS
- [Blue square] PROPOSED BUS STOP
- [Purple square] PROPOSED METROBIKE STATION
- [Yellow square] PROPOSED TREE/FURN ZONE



MATCH LINE

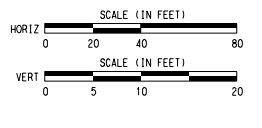


PROFILE LEGEND

- [Blue line] SB TRACK TOP OF RAIL
- [Grey line] EXISTING GROUND
- [Black line] EXISTING CROSS STREET ROW
- [Black rectangle] STATION PLATFORM
- [Purple rectangle] TURNOUT/CROSSOVER
- [Light blue rectangle] RETAINED FILL/CUT
- [Orange rectangle] BRIDGE

SHEET No. **10** OF **124**

REV	DATE	DESCRIPTION	BY	END	CHK	APP

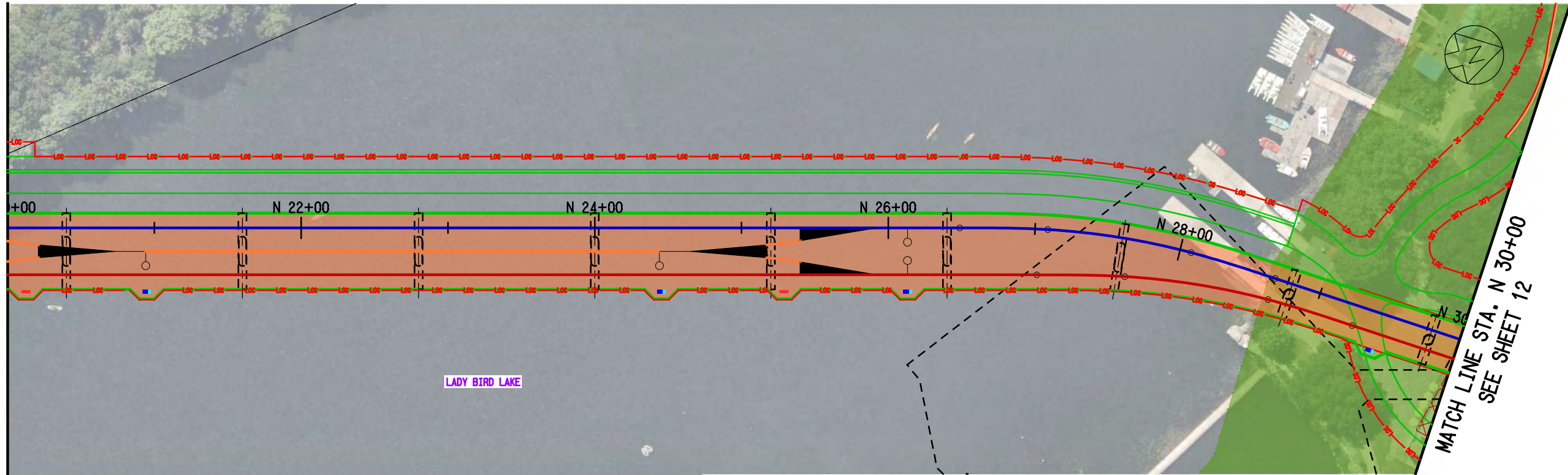


SCALE	AS NOTED
DRAWN	RN/JB/AK
DESIGNED	RN/JB/AK
CHECKED	J. MIETH
APPROVED	S. ROTH
DATE	05/03/2024

AUSTIN LIGHT RAIL
NORTH SEGMENT A
BASE DESIGN
PLAN & PROFILE
STA. N 10 00 TO STA. N 20 00

CONTRACT **C-1012** | DWG No. **C-1012_2P_CC1_A101A** | REV **A**

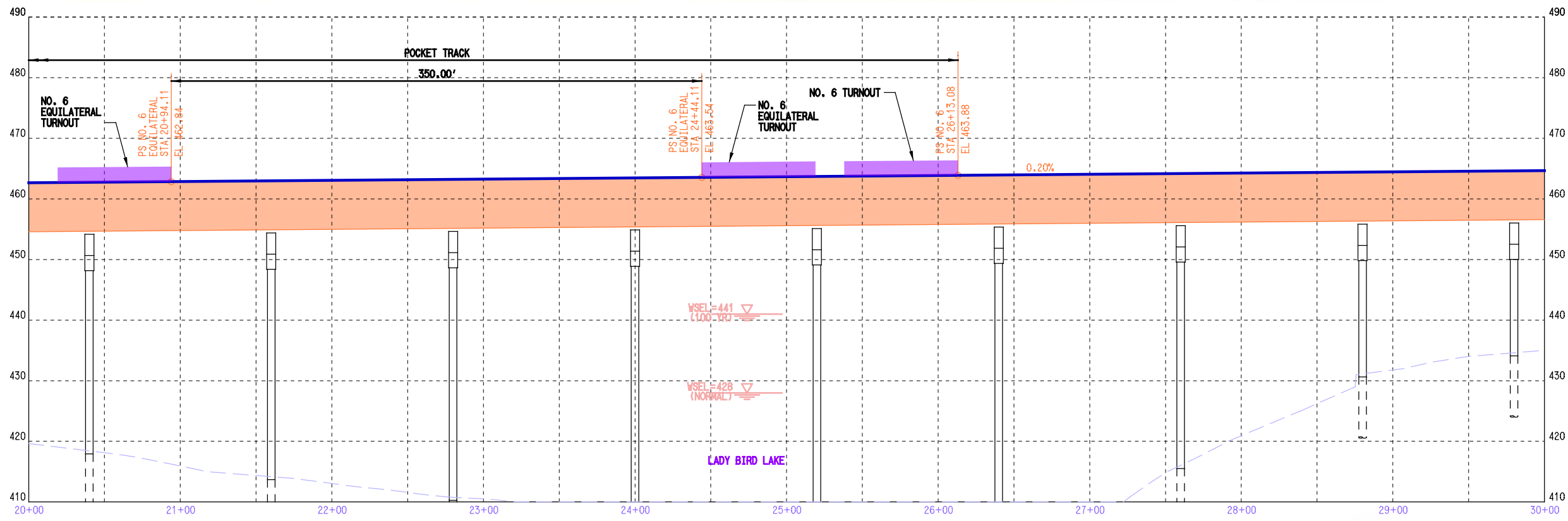
SEE SHEET 10
MATCH LINE STA. N 20+00



- PLAN LEGEND**
- SB TRACK CENTERLINE
 - NB TRACK CENTERLINE
 - GUIDEWAY AT GRADE
 - GUIDEWAY RETAINED FILL/CUT
 - GUIDEWAY BRIDGE
 - STATION PLATFORM
 - PROPOSED TURNOUT
 - EXISTING PARKS
 - FLOODPLAIN
 - TCAD ID # (AS OF 03/2022)
 - EXISTING ROW
 - EXISTING PROPERTY LINES
 - LIMITS OF CONSTRUCTION
 - PROPOSED ROW
 - PROPOSED TCE
 - PROPOSED UTILITY EASEMENT
 - PROPOSED AUSTIN ENERGY EASEMENT
 - PROPOSED DRAINAGE EASEMENT
 - PROPOSED BETTERMENT EASEMENT
 - PROPOSED SAWCUT
 - BUILDING IMPACT
 - PROPOSED MOVEMENT
 - PROPOSED GENERAL PURPOSE MOVEMENT
 - PROPOSED BUS ONLY MOVEMENT
 - PROPOSED BIKE MOVEMENT
 - PROPOSED CURB
 - PROPOSED PAVEMENT MARKINGS (TYPE VARIES)
 - PROPOSED BIKE/SIDEWALK/SUP
 - PROPOSED RETAINING WALL
 - PROPOSED WORK BY OTHERS
 - EXISTING DRIVEWAY REMOVAL
 - SIGNALIZED INTERSECTIONS
 - PROPOSED BUS STOP
 - PROPOSED METROBIKE STATION
 - PROPOSED TREE/FURN ZONE

MATCH LINE STA. N 30+00
SEE SHEET 12

PLOT/DRAWN: AIP, PDF, COLOR, PL11649
 PEN TABLE: AIP, Pen, ID
 DATE: 05/03/2024
 PLOTTING TIME: 8:15:47 AM
 File Name: \\NT11\INC-1012_2P-CC1_A102A.dgn
 User Name: sroth



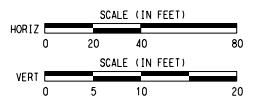
- PROFILE LEGEND**
- SB TRACK TOP OF RAIL
 - EXISTING GROUND
 - EXISTING CROSS STREET ROW
 - STATION PLATFORM
 - TURNOUT/CROSSOVER
 - RETAINED FILL/CUT
 - BRIDGE

SHEET No. **11 OF 124**

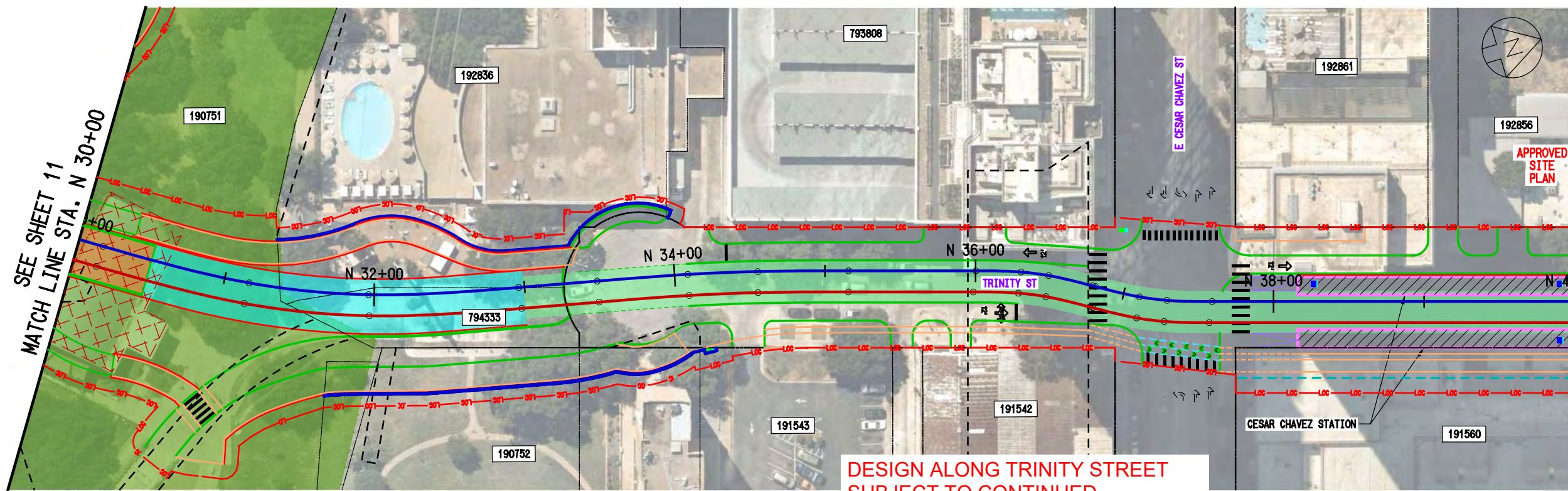
**AUSTIN LIGHT RAIL
NORTH SEGMENT A
BASE DESIGN
PLAN & PROFILE
STA. N 20+00 TO STA. N 30+00**

SCALE	AS NOTED	DRAWN	RN/JB/AK	CONTRACT C-1012	DWG No. C-1012_2P-CC1_A102A	REV A
DESIGNED	RN/JB/AK	CHECKED	J. MIETH			
APPROVED	S. ROTH	DATE	05/03/2024			

REV	DATE	DESCRIPTION	BY	END	CHK	APP

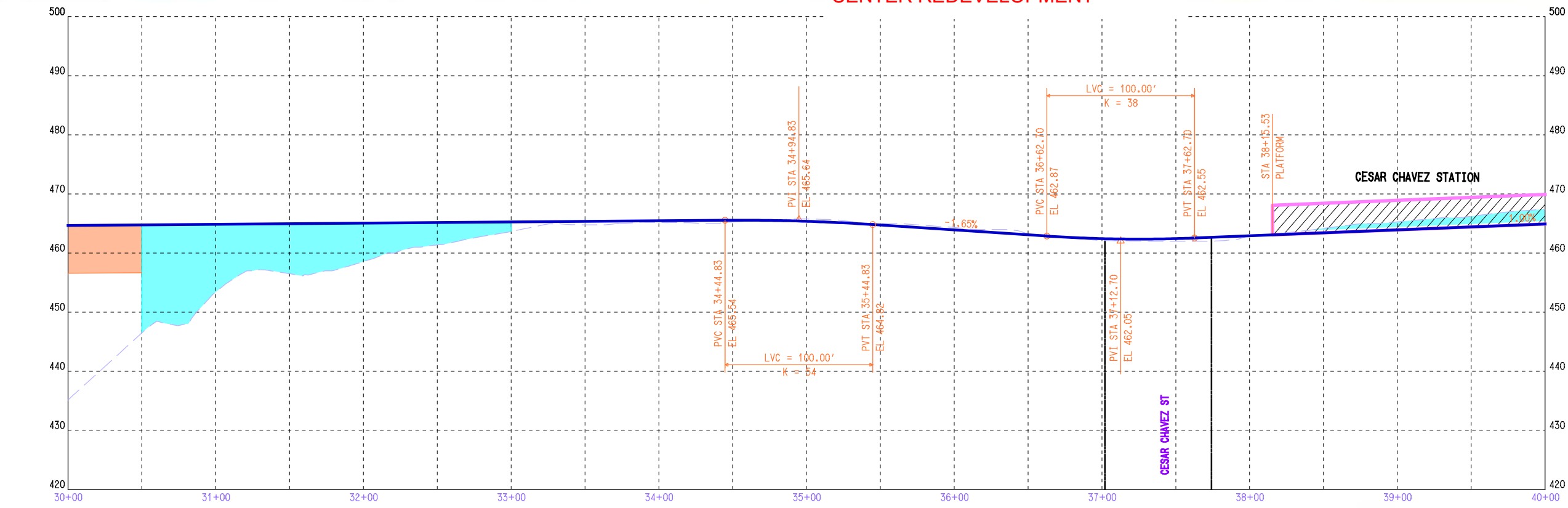


SCALE	AS NOTED
DRAWN	RN/JB/AK
DESIGNED	RN/JB/AK
CHECKED	J. MIETH
APPROVED	S. ROTH
DATE	05/03/2024



- PLAN LEGEND**
- SB TRACK CENTERLINE
 - NB TRACK CENTERLINE
 - GUIDEWAY AT GRADE
 - GUIDEWAY RETAINED FILL/CUT
 - GUIDEWAY BRIDGE
 - STATION PLATFORM
 - PROPOSED TURNOUT
 - EXISTING PARKS
 - FLOODPLAIN
 - TCAD ID # (AS OF 03/2022)
 - EXISTING ROW
 - EXISTING PROPERTY LINES
 - LIMITS OF CONSTRUCTION
 - PROPOSED ROW
 - PROPOSED TCE
 - PROPOSED UTILITY EASEMENT
 - PROPOSED AUSTIN ENERGY EASEMENT
 - PROPOSED DRAINAGE EASEMENT
 - PROPOSED BETTERMENT EASEMENT
 - PROPOSED SAWCUT
 - BUILDING IMPACT
 - EXISTING MOVEMENT
 - PROPOSED GENERAL PURPOSE MOVEMENT
 - PROPOSED BUS ONLY MOVEMENT
 - PROPOSED BIKE MOVEMENT
 - PROPOSED CURB
 - PROPOSED PAVEMENT MARKINGS (TYPE VARIES)
 - PROPOSED BIKE/SIDEWALK/SUP
 - PROPOSED RETAINING WALL
 - PROPOSED WORK BY OTHERS
 - EXISTING DRIVEWAY REMOVAL
 - SIGNALIZED INTERSECTIONS
 - PROPOSED BUS STOP
 - PROPOSED METROBIKE STATION
 - PROPOSED TREE/FURN ZONE

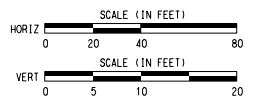
**DESIGN ALONG TRINITY STREET
SUBJECT TO CONTINUED
COORDINATION WITH CONVENTION
CENTER REDEVELOPMENT**



- PROFILE LEGEND**
- SB TRACK TOP OF RAIL
 - EXISTING GROUND
 - EXISTING CROSS STREET ROW
 - STATION PLATFORM
 - TURNOUT/CROSSOVER
 - RETAINED FILL/CUT
 - BRIDGE

File Name: \\NT11\1\NC-1012_2P-CC1_A103A.dwg
 User: hms@hntb.com
 DATE: 05/03/2024
 PLOTTING TIME: 8:16:01 AM
 PLOT DEVICE: AXP_PDF_COLOR.plt
 PENTABLE: AXP_Plot.d

REV	DATE	DESCRIPTION	BY	END	CHK	APP



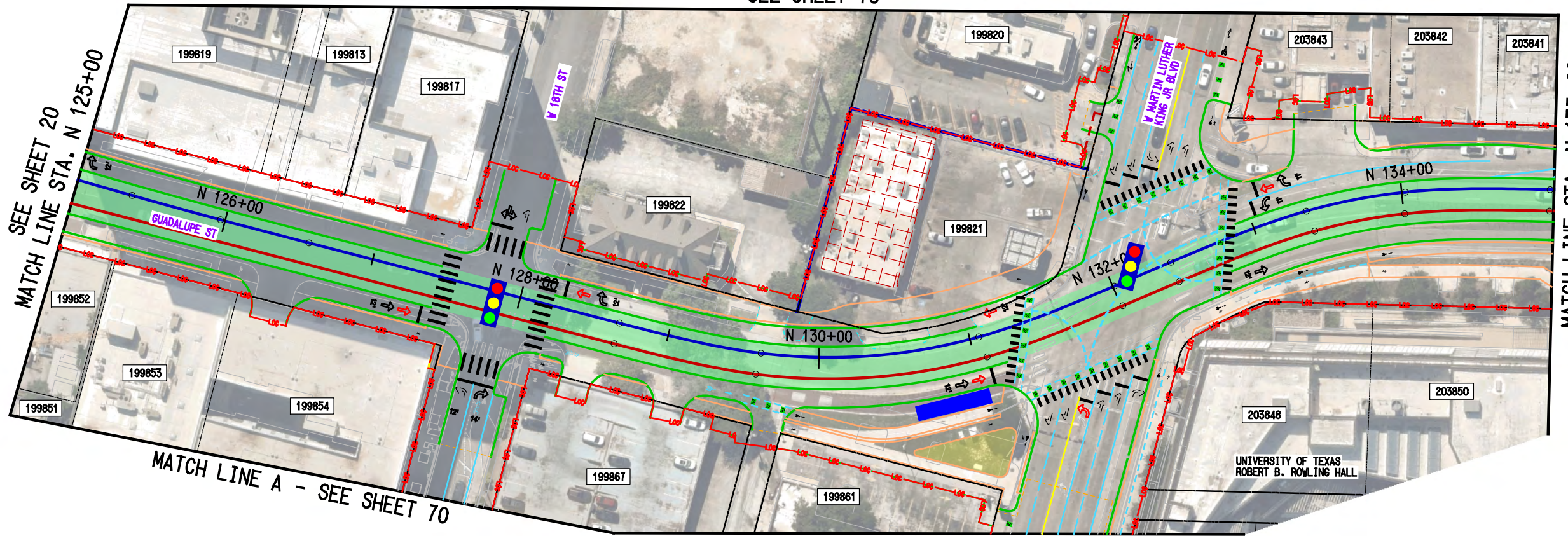
SCALE	AS NOTED
DRAWN	RN/JB/AK
DESIGNED	RN/JB/AK
CHECKED	J. MIETH
APPROVED	S. ROTH
DATE	05/03/2024

SHEET No. 12 OF 124

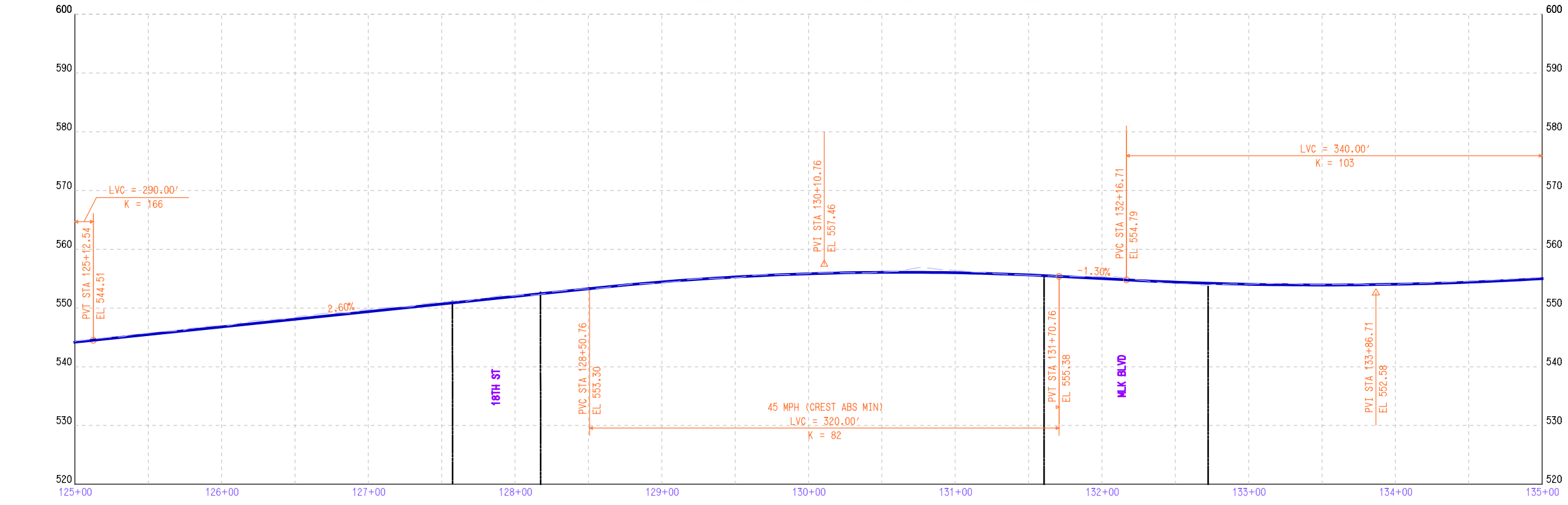
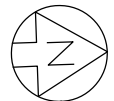
**AUSTIN LIGHT RAIL
NORTH SEGMENT A**
 BASE DESIGN
 PLAN & PROFILE
 STA. N 30+00 TO STA. N 40+00

CONTRACT	DWG No.	REV
C-1012	C-1012_2P-CC1_A103A	A

SEE SHEET 73



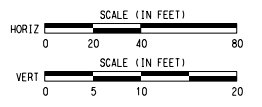
- PLAN LEGEND**
- SB TRACK CENTERLINE
 - NB TRACK CENTERLINE
 - GUIDEWAY AT GRADE
 - GUIDEWAY RETAINED FILL/CUT
 - GUIDEWAY BRIDGE
 - STATION PLATFORM
 - PROPOSED TURNOUT
 - EXISTING PARKS
 - FLOODPLAIN
 - TCAD ID # (AS OF 03/2022)
 - EXISTING ROW
 - EXISTING PROPERTY LINES
 - LIMITS OF CONSTRUCTION
 - PROPOSED ROW
 - PROPOSED TCE
 - PROPOSED UTILITY EASEMENT
 - PROPOSED AUSTIN ENERGY EASEMENT
 - PROPOSED DRAINAGE EASEMENT
 - PROPOSED BETTERMENT EASEMENT
 - PROPOSED SAWCUT
 - BUILDING IMPACT
 - EXISTING GROUND
 - PROPOSED GENERAL PURPOSE MOVEMENT
 - PROPOSED BUS ONLY MOVEMENT
 - PROPOSED BIKE MOVEMENT
 - PROPOSED CURB
 - PROPOSED PAVEMENT MARKINGS (TYPE VARIES)
 - PROPOSED BIKE/SIDEWALK/SUP
 - PROPOSED RETAINING WALL
 - PROPOSED WORK BY OTHERS
 - EXISTING DRIVEWAY REMOVAL
 - SIGNALIZED INTERSECTIONS
 - PROPOSED BUS STOP
 - PROPOSED METROBIKE STATION
 - PROPOSED TREE/FURN ZONE



- PROFILE LEGEND**
- SB TRACK TOP OF RAIL
 - EXISTING GROUND
 - EXISTING CROSS STREET ROW
 - STATION PLATFORM
 - TURNOUT/CROSSOVER
 - RETAINED FILL/CUT
 - BRIDGE

File Name: \\pdp - 02 Data - Srv 125+00 to 135+00
 User: huanhuan
 DATE: 05/03/2024
 PLOTTING TIME: 11:52:16 PM
 PLOT DRIVER: AIP_PDF_COLOR.plt
 PENTABLE: AIP_Pent.tbl

REV	DATE	DESCRIPTION	BY	ENG	CHK	APP



SCALE	1"=80'
DRAWN	Y. DOUMIT
DESIGNED	Y. DOUMIT
CHECKED	I. HERNANDEZ
APPROVED	P. ZHAO
DATE	05/03/2024

SHEET No. 21 OF 124

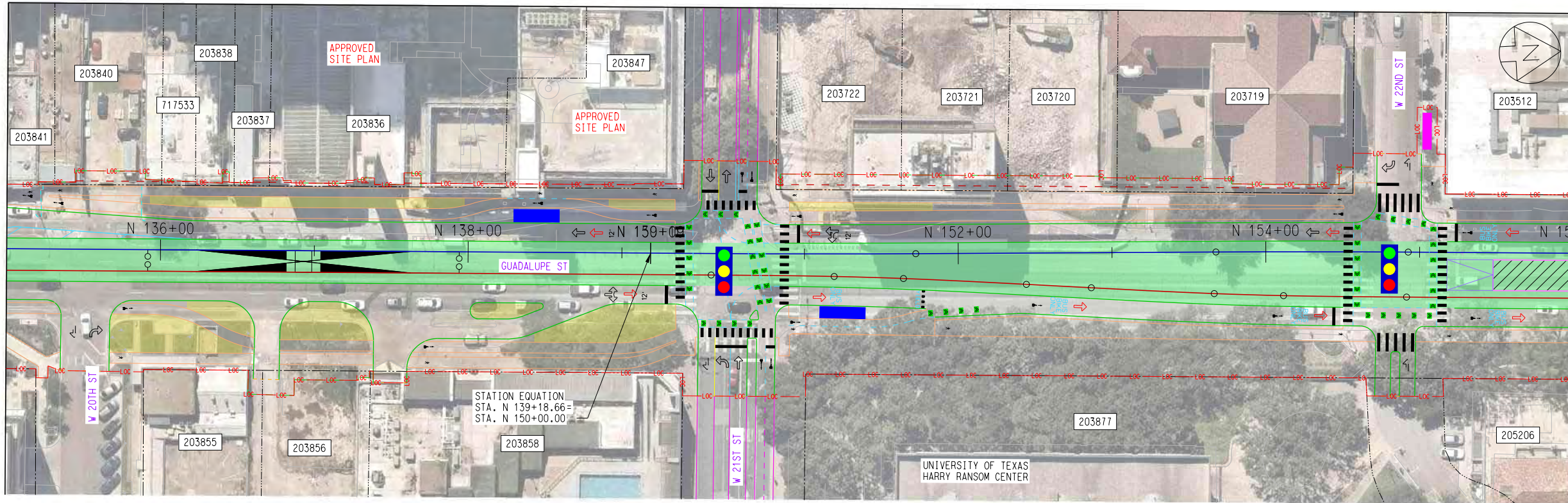
**AUSTIN LIGHT RAIL
NORTH SEGMENT B**
BASE DESIGN
PLAN & PROFILE
STA. N 125+00 TO STA. N 135+00

CONTRACT	DWG No.	REV
C-1014	C-1014_2P_CC1_A1021	A

SEE SHEET 74

SEE SHEET 21
MATCH LINE STA. N 135+00

MATCH LINE STA. N 156+00
SEE SHEET 23

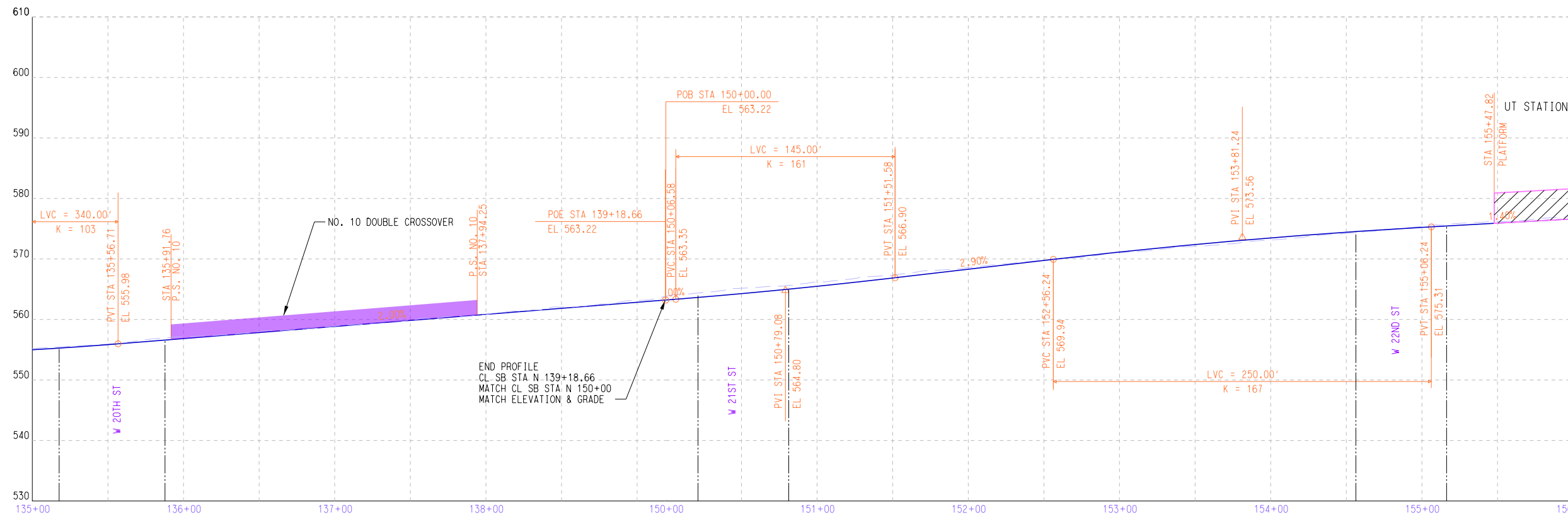


PLAN LEGEND

- SB TRACK CENTERLINE
- NB TRACK CENTERLINE
- GUIDEWAY AT GRADE
- GUIDEWAY RETAINED FILL/CUT
- GUIDEWAY BRIDGE
- STATION PLATFORM
- PROPOSED TURNOUT
- EXISTING PARKS
- FLOODPLAIN
- TCAD ID # (AS OF 03/2022)
- EXISTING ROW
- EXISTING PROPERTY LINES
- LIMITS OF CONSTRUCTION
- PROPOSED ROW
- PROPOSED TCE
- PROPOSED UTILITY EASEMENT
- PROPOSED AUSTIN ENERGY EASEMENT
- PROPOSED DRAINAGE EASEMENT
- PROPOSED BETTERMENT EASEMENT
- PROPOSED SAWCUT
- BUILDING IMPACT
- EXISTING MOVEMENT
- PROPOSED GENERAL PURPOSE MOVEMENT
- PROPOSED BUS ONLY MOVEMENT
- PROPOSED BIKE MOVEMENT
- PROPOSED CURB
- PROPOSED PAVEMENT MARKINGS (TYPE VARIES)
- PROPOSED BIKE/SIDEWALK/SUP
- PROPOSED RETAINING WALL
- PROPOSED WORK BY OTHERS
- EXISTING DRIVEWAY REMOVAL
- SIGNALIZED INTERSECTIONS
- PROPOSED BUS STOP
- PROPOSED METROBIKE STATION
- PROPOSED TREE/FURN ZONE

PROFILE LEGEND

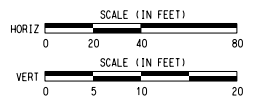
- SB TRACK TOP OF RAIL
- EXISTING GROUND
- EXISTING CROSS STREET ROW
- STATION PLATFORM
- TURNOUT/CROSSOVER
- RETAINED FILL/CUT
- BRIDGE



PLOTVIEW: plotview.plt
 PENFILE: ACP_Pen.tbl
 DATE: 5/2/2024
 PLOTTING TIME: 3:00:23 PM

File Name: C:\1014_2P_CC1_A1022.dwg
 User: hernaiz@acm.com

REV	DATE	DESCRIPTION	BY	ENG	CHK	APP



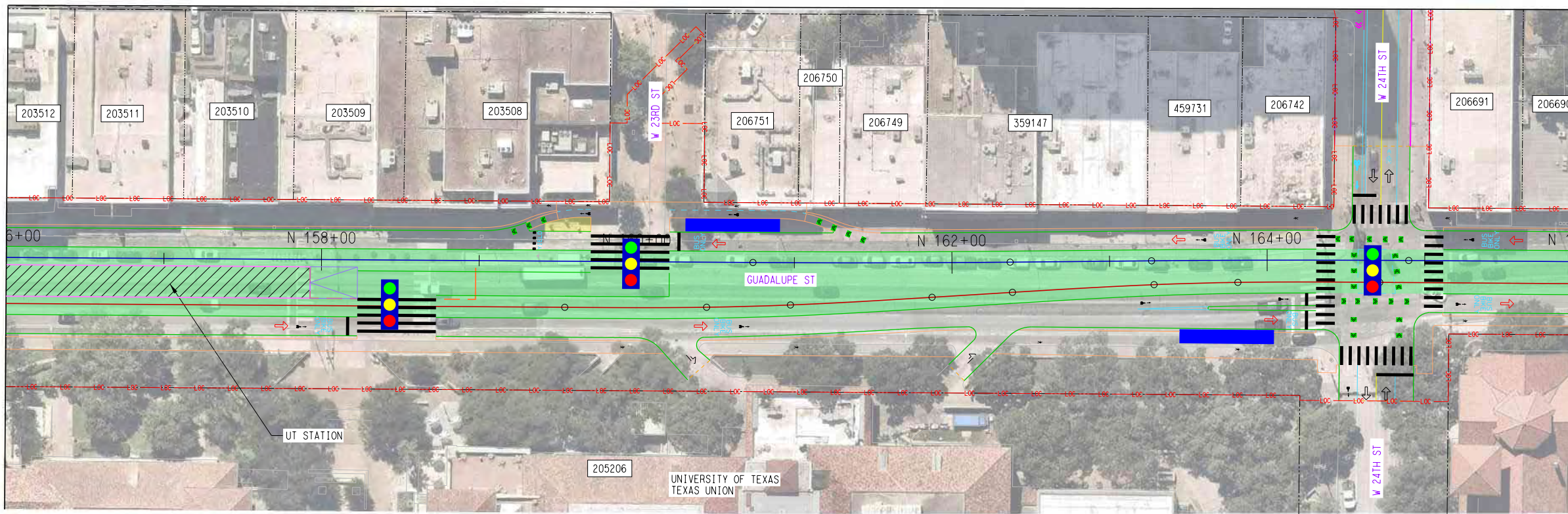
SCALE	1" = 80'
DRAWN	Y. DOUMIT
DESIGNED	Y. DOUMIT
CHECKED	I. HERNANDEZ
APPROVED	P. ZHAO
DATE	05/03/2024

AUSTIN LIGHT RAIL
NORTH SEGMENT B
BASE DESIGN
PLAN & PROFILE
STA. N 135+00 TO STA. N 156+00

CONTRACT	DWG No.	REV
C-1014	C-1014_2P_CC1_A1022	A

SEE SHEET 75

SEE SHEET 22
MATCH LINE STA. N 156+00

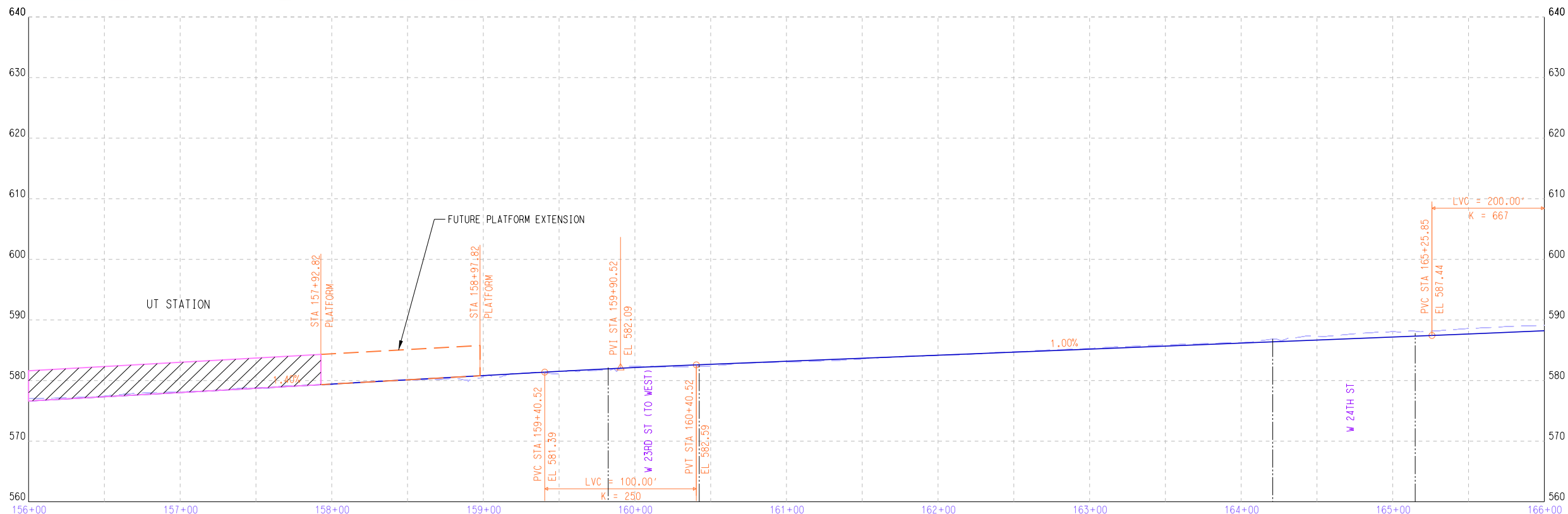


MATCH LINE STA. N 166+00
SEE SHEET 24

PLAN LEGEND

- SB TRACK CENTERLINE
- NB TRACK CENTERLINE
- GUIDEWAY AT GRADE
- GUIDEWAY RETAINED FILL/CUT
- GUIDEWAY BRIDGE
- STATION PLATFORM
- PROPOSED TURNOUT
- EXISTING PARKS
- FLOODPLAIN
- TCAD ID # (AS OF 03/2022)
- EXISTING ROW
- EXISTING PROPERTY LINES
- LIMITS OF CONSTRUCTION
- PROPOSED ROW
- PROPOSED TCE
- PROPOSED UTILITY EASEMENT
- PROPOSED AUSTIN ENERGY EASEMENT
- PROPOSED DRAINAGE EASEMENT
- PROPOSED BETTERMENT EASEMENT
- PROPOSED SAWCUT
- BUILDING IMPACT
- EXISTING MOVEMENT
- PROPOSED GENERAL PURPOSE MOVEMENT
- PROPOSED BUS ONLY MOVEMENT
- PROPOSED BIKE MOVEMENT
- PROPOSED CURB
- PROPOSED PAVEMENT MARKINGS (TYPE VARIES)
- PROPOSED BIKE/SIDEWALK/SUP
- PROPOSED RETAINING WALL
- PROPOSED WORK BY OTHERS
- EXISTING DRIVEWAY REMOVAL
- SIGNALIZED INTERSECTIONS
- PROPOSED BUS STOP
- PROPOSED METROBIKE STATION
- PROPOSED TREE/FURN ZONE

FILE NAME: C:\1014_3P_CC1_A1023.dgn
 USER: hernaizc@atd.com
 DATE: 05/02/2024
 PLOTTING TIME: 3:00:33 PM
 PLOT DRIVER: plott1640v1.p11
 PENTABLE: APT_Pent.tbl

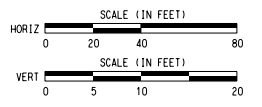


PROFILE LEGEND

- SB TRACK TOP OF RAIL
- EXISTING GROUND
- EXISTING CROSS STREET ROW
- STATION PLATFORM
- TURNOUT/CROSSOVER
- RETAINED FILL/CUT
- BRIDGE

SHEET No. 23 OF 124

REV	DATE	DESCRIPTION	BY	ENG	CHK	APP



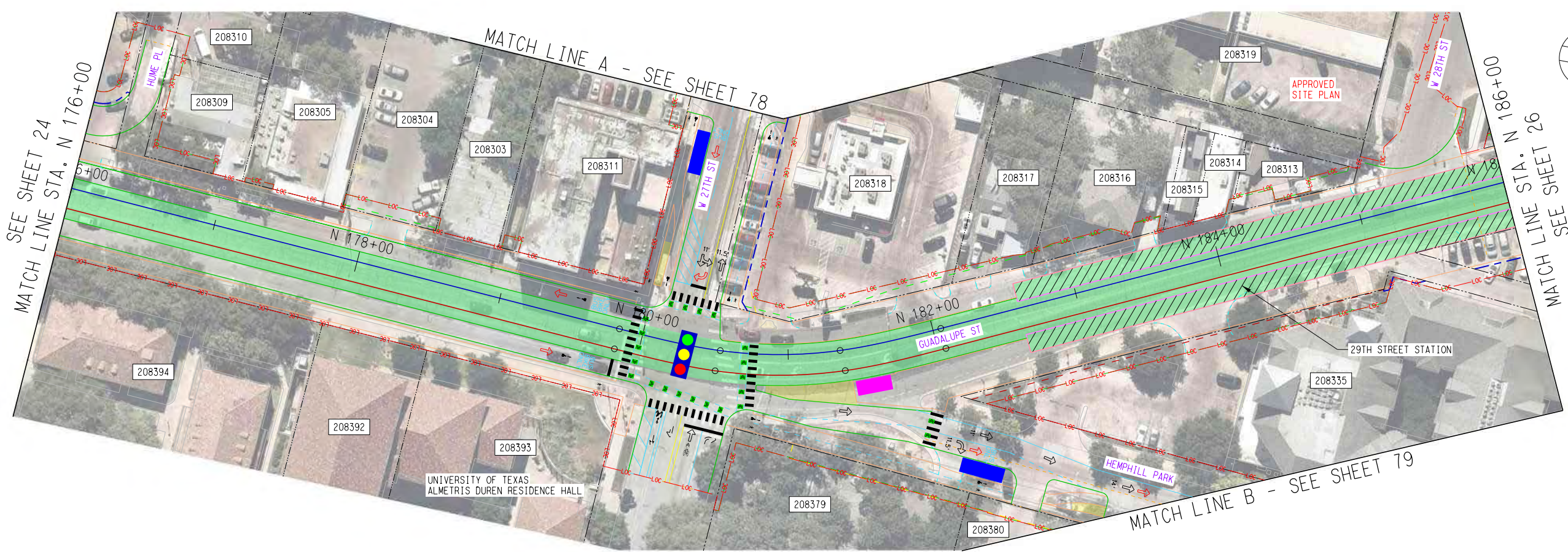
SCALE	1" = 80'
DRAWN	Y. DOUMIT
DESIGNED	Y. DOUMIT
CHECKED	I. HERNANDEZ
APPROVED	P. ZHAO
DATE	05/03/2024

**AUSTIN LIGHT RAIL
NORTH SEGMENT B**

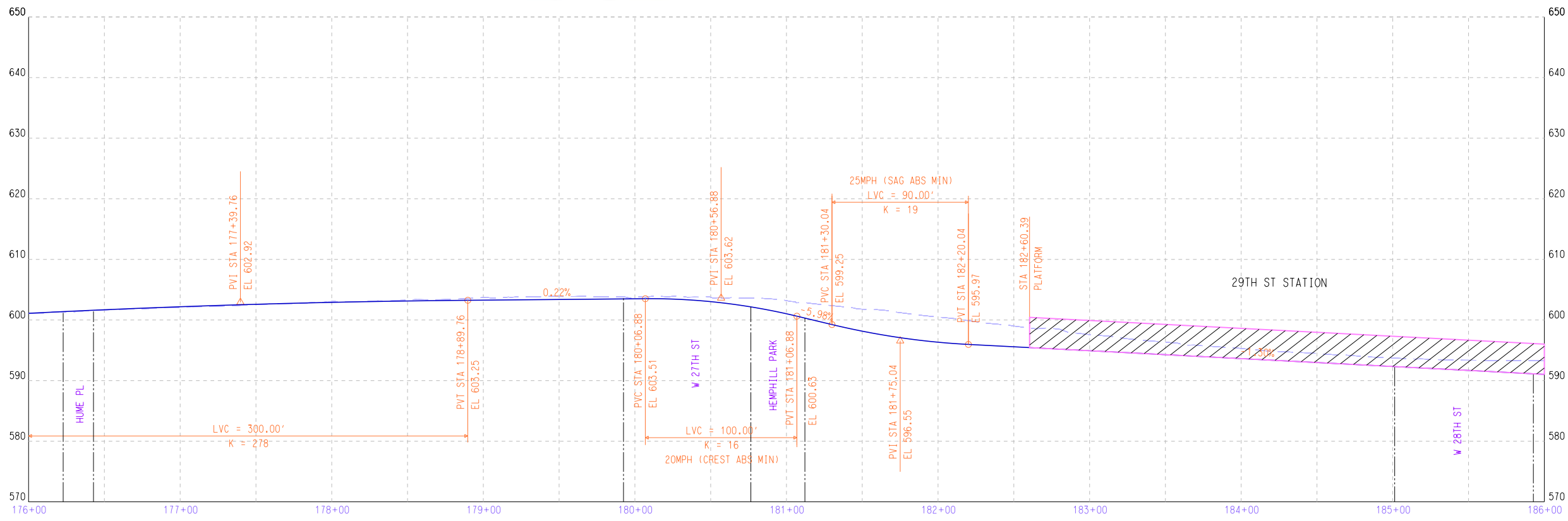
**BASE DESIGN
PLAN & PROFILE**

STA. N 156+00 TO STA. N 166+00

CONTRACT	DWG No.	REV
C-1014	C-1014_3P_CC1_A1023	A



- ### PLAN LEGEND
- SB TRACK CENTERLINE
 - NB TRACK CENTERLINE
 - GUIDEWAY AT GRADE
 - GUIDEWAY RETAINED FILL/CUT
 - GUIDEWAY BRIDGE
 - STATION PLATFORM
 - PROPOSED TURNOUT
 - EXISTING PARKS
 - FLOODPLAIN
 - TCAD ID # (AS OF 03/2022)
 - EXISTING ROW
 - EXISTING PROPERTY LINES
 - LIMITS OF CONSTRUCTION
 - PROPOSED ROW
 - PROPOSED TCE
 - PROPOSED UTILITY EASEMENT
 - PROPOSED AUSTIN ENERGY EASEMENT
 - PROPOSED DRAINAGE EASEMENT
 - PROPOSED BETTERMENT EASEMENT
 - PROPOSED SAWCUT
 - BUILDING IMPACT
 - EXISTING MOVEMENT
 - PROPOSED GENERAL PURPOSE MOVEMENT
 - PROPOSED BUS ONLY MOVEMENT
 - PROPOSED BIKE MOVEMENT
 - PROPOSED CURB
 - PROPOSED PAVEMENT MARKINGS (TYPE VARIES)
 - PROPOSED BIKE/SIDEWALK/SUP
 - PROPOSED RETAINING WALL
 - PROPOSED WORK BY OTHERS
 - EXISTING DRIVEWAY REMOVAL
 - SIGNALIZED INTERSECTIONS
 - PROPOSED BUS STOP
 - PROPOSED METROBIKE STATION
 - PROPOSED TREE/FURN ZONE

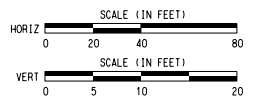


- ### PROFILE LEGEND
- SB TRACK TOP OF RAIL
 - EXISTING GROUND
 - EXISTING CROSS STREET ROW
 - STATION PLATFORM
 - TURNOUT/CROSSOVER
 - RETAINED FILL/CUT
 - BRIDGE

FILE NAME: C:\1014_3P_CC1_A1025.dwg
 USER: hernandezm513013
 DATE: 05/03/2024
 PLOTTING TIME: 3:01:02 PM
 PLOT DEVICE: HP DesignJet 5000 P11

SHEET No. 25 OF 124

REV	DATE	DESCRIPTION	BY	ENG	CHK	APP



AECOM
 13640 BRIARWICK DR., SUITE 200
 AUSTIN, TX 78729
 PHONE: 512-454-4197
 TBP REG. NO. F-3580

AUSTIN TRANSIT PARTNERSHIP

SCALE 1" = 80'
 DRAWN Y. DOUMIT
 DESIGNED Y. DOUMIT
 CHECKED I. HERNANDEZ
 APPROVED P. ZHAO
 DATE 05/03/2024

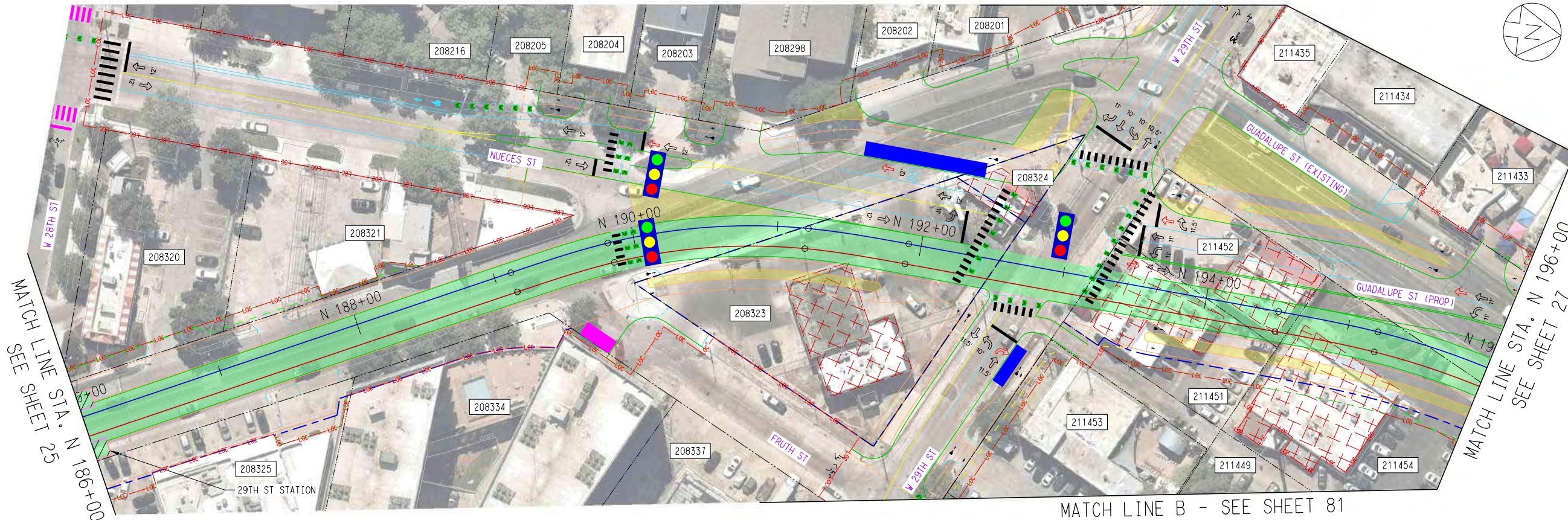
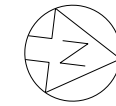
**AUSTIN LIGHT RAIL
 NORTH SEGMENT B
 BASE DESIGN
 PLAN & PROFILE
 STA. N 176+00 TO STA. N 186+00**

CONTRACT C-1014 DWG No. C-1014_3P_CC1_A1025 REV A

MATCH LINE A - SEE SHEET 80

PLAN LEGEND

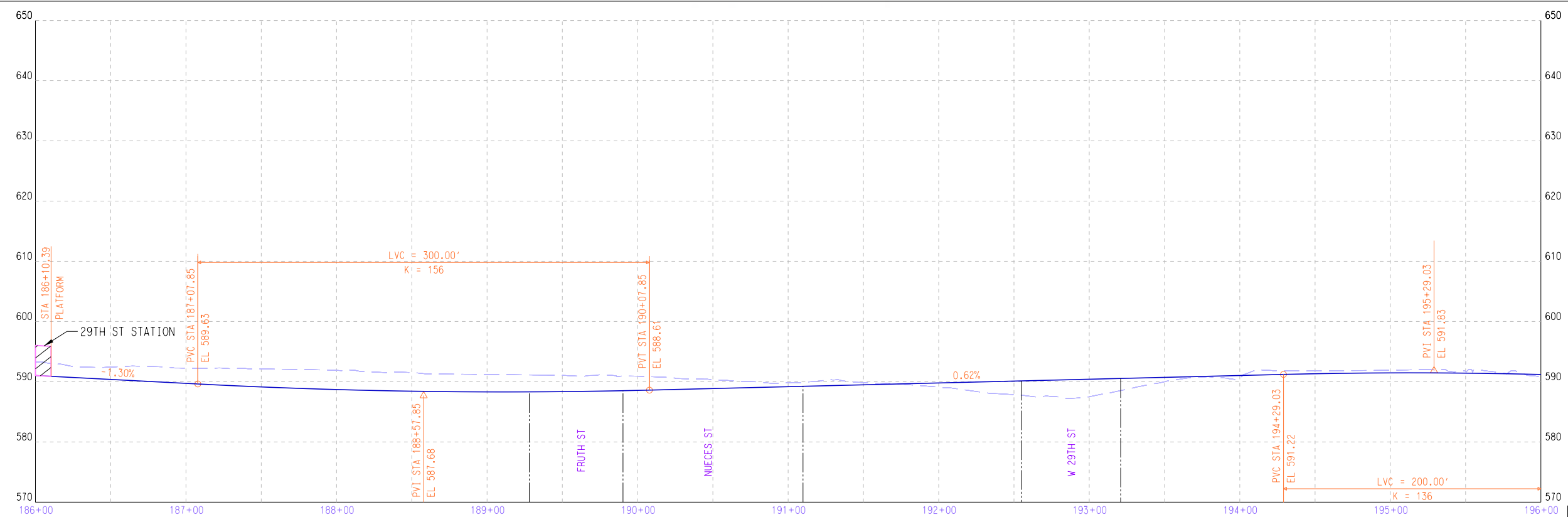
- SB TRACK CENTERLINE
- NB TRACK CENTERLINE
- GUIDEWAY AT GRADE
- GUIDEWAY RETAINED FILL/CUT
- GUIDEWAY BRIDGE
- ▭ STATION PLATFORM
- ▭ PROPOSED TURNOUT
- ▭ EXISTING PARKS
- ▭ FLOODPLAIN
- ▭ TCAD ID # (AS OF 03/2022)
- ▭ EXISTING ROW
- ▭ EXISTING PROPERTY LINES
- LIMITS OF CONSTRUCTION
- PROPOSED ROW
- PROPOSED TCE
- PROPOSED UTILITY EASEMENT
- PROPOSED AUSTIN ENERGY EASEMENT
- PROPOSED DRAINAGE EASEMENT
- PROPOSED BETTERMENT EASEMENT
- PROPOSED SAWCUT
- ▭ BUILDING IMPACT
- ▭ EXISTING MOVEMENT
- ▭ PROPOSED GENERAL PURPOSE MOVEMENT
- ▭ PROPOSED BUS ONLY MOVEMENT
- ▭ PROPOSED BIKE MOVEMENT
- ▭ PROPOSED CURB
- ▭ PROPOSED PAVEMENT MARKINGS (TYPE VARIES)
- ▭ PROPOSED BIKE/SIDEWALK/SUP
- ▭ PROPOSED RETAINING WALL
- ▭ PROPOSED WORK BY OTHERS
- ▭ EXISTING DRIVEWAY REMOVAL
- ▭ SIGNALIZED INTERSECTIONS
- ▭ PROPOSED BUS STOP
- ▭ PROPOSED METROBIKE STATION
- ▭ PROPOSED TREE/FURN ZONE



MATCH LINE B - SEE SHEET 81

PROFILE LEGEND

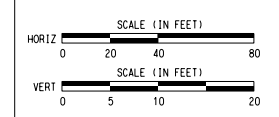
- SB TRACK TOP OF RAIL
- EXISTING GROUND
- EXISTING CROSS STREET ROW
- ▭ STATION PLATFORM
- ▭ TURNOUT/CROSSOVER
- ▭ RETAINED FILL/CUT
- ▭ BRIDGE



SHEET No. 26 OF 124

DATE: 05/03/2024
 PLOTTING TIME: 3:00:52 PM
 FILE NAME: C:\1014_3P_CC1_A1026.dwg
 User: hernaiz@acem.com

REV	DATE	DESCRIPTION	BY	ENG	CHK	APP

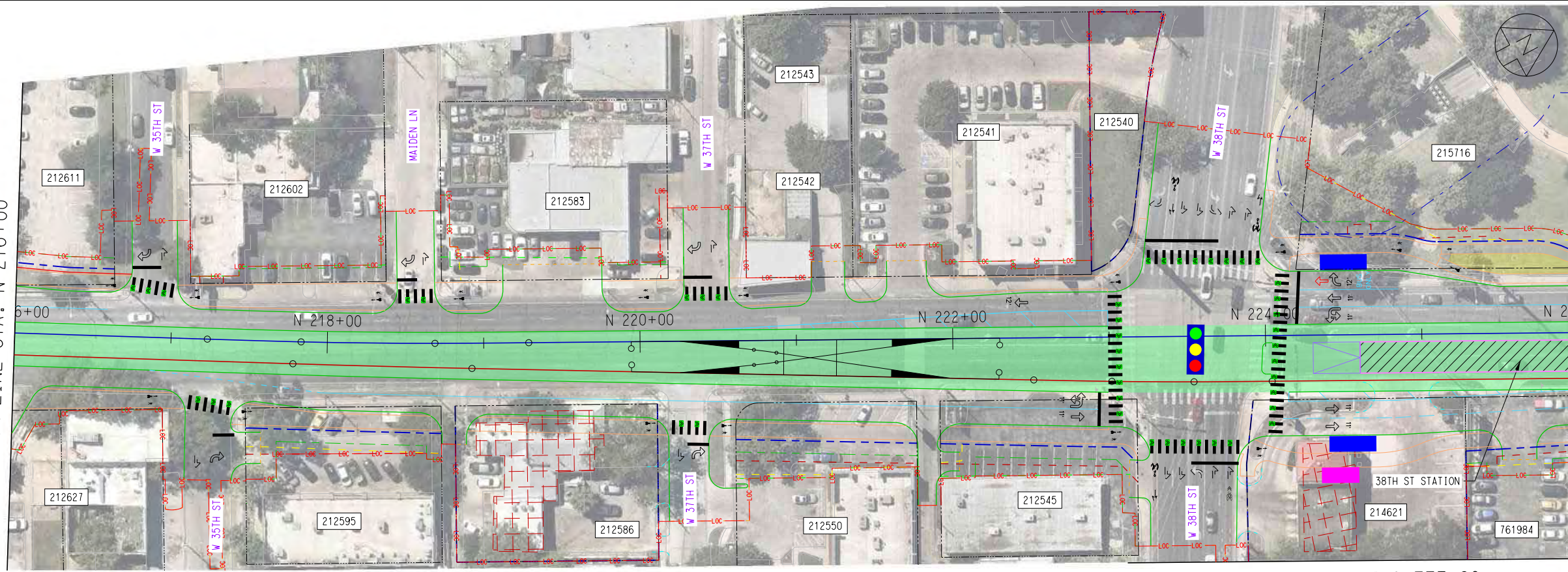


SCALE	1" = 80'
DRAWN	Y. DOUMIT
DESIGNED	Y. DOUMIT
CHECKED	I. HERNANDEZ
APPROVED	P. ZHAO
DATE	05/03/2024

AUSTIN LIGHT RAIL
NORTH SEGMENT B
BASE DESIGN
PLAN & PROFILE
STA. N 186+00 TO STA. N 196+00

CONTRACT	DWG No.	REV
C-1014	C-1014_3P_CC1_A1026	A

SEE SHEET 28
MATCH LINE STA. N 216+00

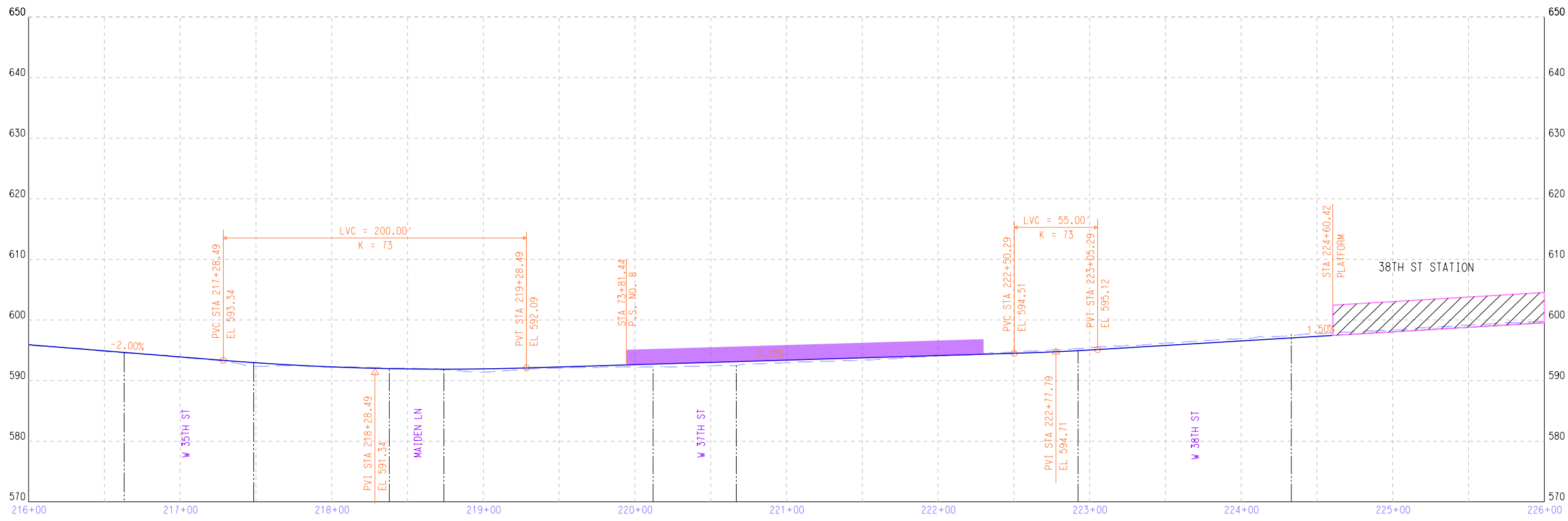


MATCH LINE STA. N 226+00
SEE SHEET 30

- ### PLAN LEGEND
- SB TRACK CENTERLINE
 - NB TRACK CENTERLINE
 - GUIDEWAY AT GRADE
 - GUIDEWAY RETAINED FILL/CUT
 - GUIDEWAY BRIDGE
 - STATION PLATFORM
 - PROPOSED TURNOUT
 - EXISTING PARKS
 - FLOODPLAIN
 - TCAD ID # (AS OF 03/2022)
 - EXISTING ROW
 - EXISTING PROPERTY LINES
 - LIMITS OF CONSTRUCTION
 - PROPOSED ROW
 - PROPOSED TCE
 - PROPOSED UTILITY EASEMENT
 - PROPOSED AUSTIN ENERGY EASEMENT
 - PROPOSED DRAINAGE EASEMENT
 - PROPOSED BETTERMENT EASEMENT
 - PROPOSED SAWCUT
 - BUILDING IMPACT
 - EXISTING MOVEMENT
 - PROPOSED GENERAL PURPOSE MOVEMENT
 - PROPOSED BUS ONLY MOVEMENT
 - PROPOSED BIKE MOVEMENT
 - PROPOSED CURB
 - PROPOSED PAVEMENT MARKINGS DRIVEWAYS
 - PROPOSED BIKE/SIDEWALK/SUP
 - PROPOSED RETAINING WALL
 - PROPOSED WORK BY OTHERS
 - EXISTING DRIVEWAY REMOVAL
 - SIGNALIZED INTERSECTIONS
 - PROPOSED BUS STOP
 - PROPOSED METROBIKE STATION
 - PROPOSED TREE/FURN ZONE

MATCH LINE A - SEE SHEET 82

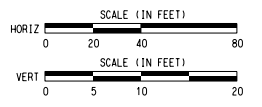
File Name: C:\1014_3P_CC1_A1029.dgn
 User Name: aecommw\513013
 DATE: 5/2/2024
 PLOTTING TIME: 3:38:50 PM
 PLOTVIEWER: plotview.p11
 PENTABLE: PTP_Pan.tbl



- ### PROFILE LEGEND
- SB TRACK TOP OF RAIL
 - EXISTING GROUND
 - EXISTING CROSS STREET ROW
 - STATION PLATFORM
 - TURNOUT/CROSSOVER
 - RETAINED FILL/CUT
 - BRIDGE

SHEET No. 29 OF 124

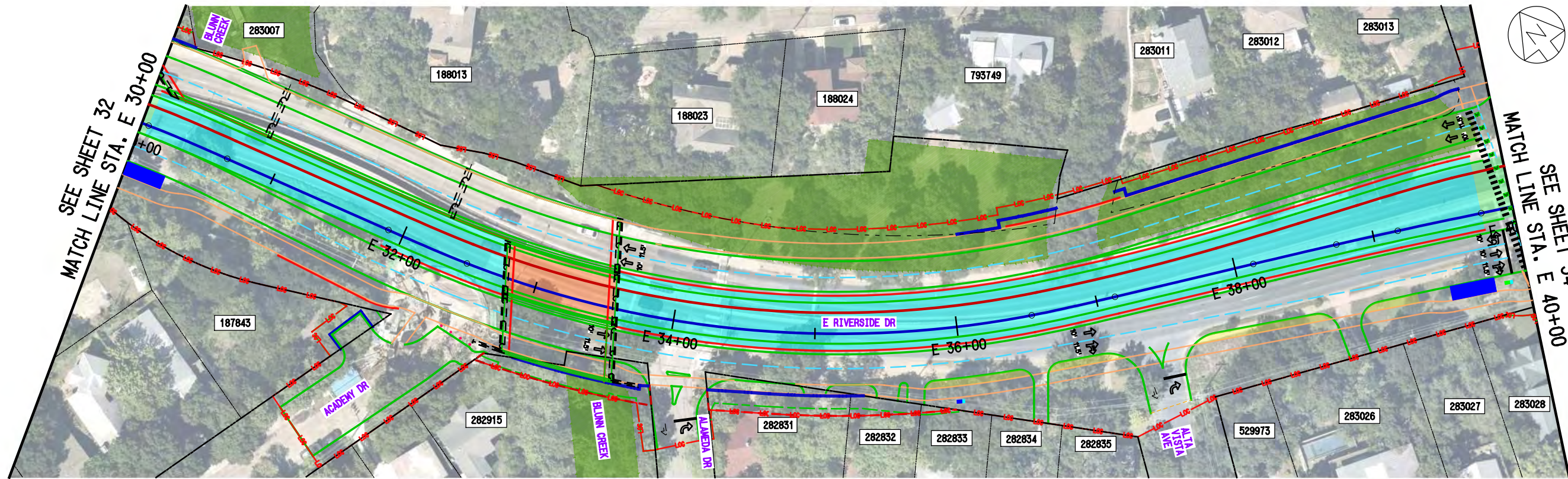
REV	DATE	DESCRIPTION	BY	ENG	CHK	APP



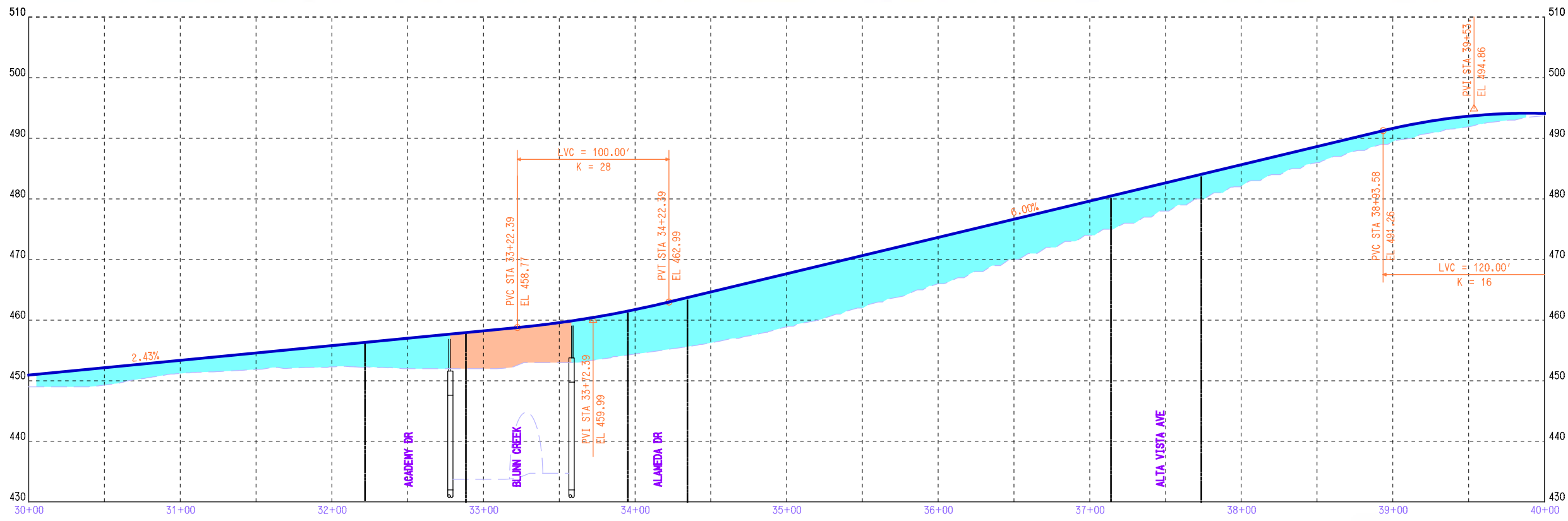
SCALE	1" = 80'
DRAWN	Y. DOUMIT
DESIGNED	Y. DOUMIT
CHECKED	I. HERNANDEZ
APPROVED	P. ZHAO
DATE	05/03/2024

AUSTIN LIGHT RAIL
NORTH SEGMENT B
BASE DESIGN
PLAN & PROFILE
STA N. 216+00 TO STA N. 226+00

CONTRACT C-1014	DWG No. C-1014_3P_CC1_A1029	REV A
--------------------	--------------------------------	----------



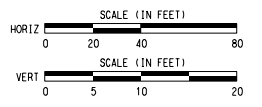
- ### PLAN LEGEND
- SB TRACK CENTERLINE
 - NB TRACK CENTERLINE
 - GUIDEWAY AT GRADE
 - GUIDEWAY RETAINED FILL/CUT
 - GUIDEWAY BRIDGE
 - STATION PLATFORM
 - PROPOSED TURNOUT
 - EXISTING PARKS
 - FLOODPLAIN
 - TCAD ID # (AS OF 03/2022)
 - EXISTING ROW
 - EXISTING PROPERTY LINES
 - LIMITS OF CONSTRUCTION
 - PROPOSED ROW
 - PROPOSED TCE
 - PROPOSED UTILITY EASEMENT
 - PROPOSED AUSTIN ENERGY EASEMENT
 - PROPOSED DRAINAGE EASEMENT
 - PROPOSED BETTERMENT EASEMENT
 - PROPOSED SAWCUT
 - BUILDING IMPACT
 - EXISTING MOVEMENT
 - PROPOSED GENERAL PURPOSE MOVEMENT
 - PROPOSED BUS ONLY MOVEMENT
 - PROPOSED BIKE MOVEMENT
 - PROPOSED CURB
 - PROPOSED PAVEMENT MARKINGS (TYPE VARIES)
 - PROPOSED BIKE/SIDEWALK/SUP
 - PROPOSED RETAINING WALL
 - PROPOSED WORK BY OTHERS
 - EXISTING DRIVEWAY REMOVAL
 - SIGNALIZED INTERSECTIONS
 - PROPOSED BUS STOP
 - PROPOSED METROBIKE STATION
 - PROPOSED TREE/FURN ZONE



- ### PROFILE LEGEND
- SB TRACK TOP OF RAIL
 - EXISTING GROUND
 - EXISTING CROSS STREET ROW
 - STATION PLATFORM
 - TURNOUT/CROSSOVER
 - RETAINED FILL/CUT
 - BRIDGE

File Name: \\NT11\INC-1012_5P-CC1_A103A.dgn
 User Name: sroth
 DATE: 05/07/2024
 PLOTTING TIME: 8:11:25 AM
 PLOT DRIVER: AXP_PDF_COLOR.plt
 PENTABLE: AXP_Plot.d

REV	DATE	DESCRIPTION	BY	ENG	CHK	APP



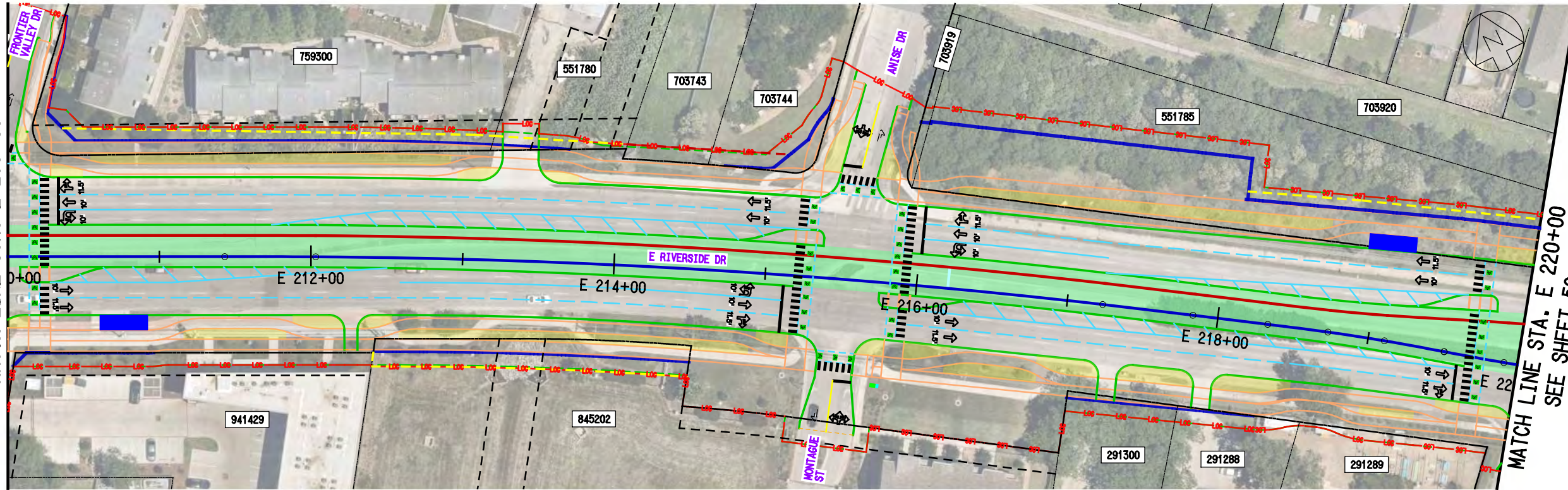
SCALE	AS NOTED
DRAWN	RN/JB/AK
DESIGNED	RN/JB/AK
CHECKED	J. MIETH
APPROVED	S. ROTH
DATE	05/03/2024

SHEET No. **33 OF 124**

AUSTIN LIGHT RAIL
EAST SEGMENT
BASE DESIGN
PLAN & PROFILE
STA. E 30+00 TO STA. E 40+00

CONTRACT	DWG No.	REV
C-1012	C-1012_5P-CC1_A103A	A

SEE SHEET 50
MATCH LINE STA. E 210+00

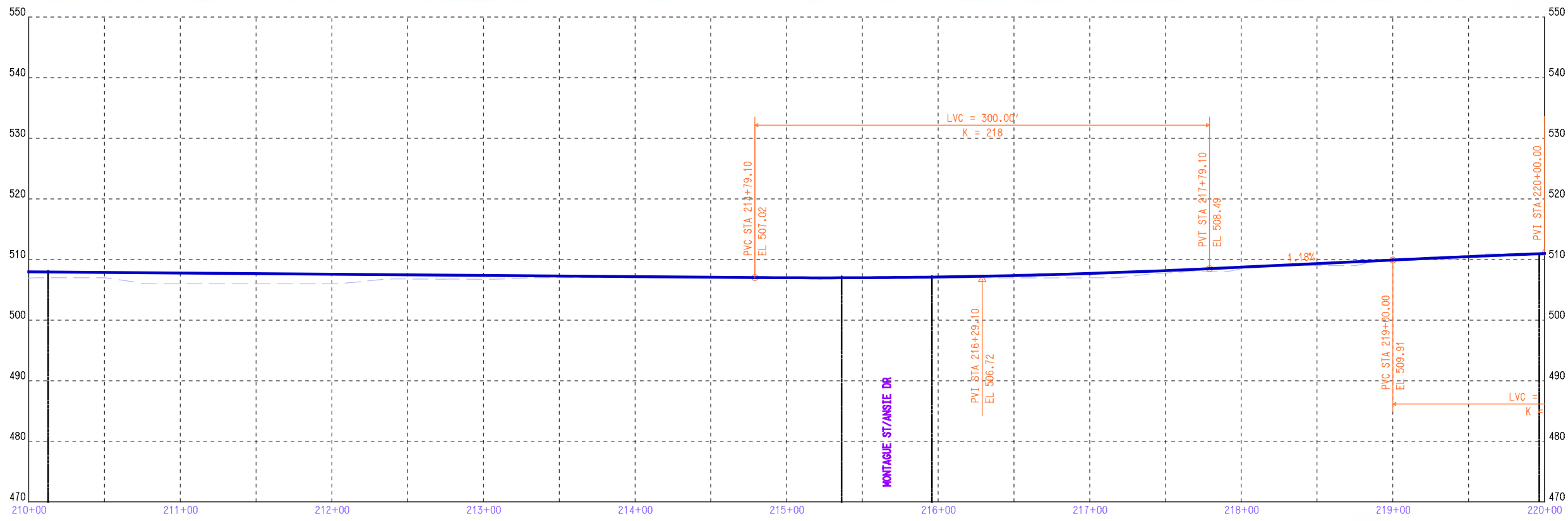


- ### PLAN LEGEND
- SB TRACK CENTERLINE
 - NB TRACK CENTERLINE
 - GUIDEWAY AT GRADE
 - GUIDEWAY RETAINED FILL/CUT
 - GUIDEWAY BRIDGE
 - STATION PLATFORM
 - PROPOSED TURNOUT
 - EXISTING PARKS
 - FLOODPLAIN
 - TCAD ID # (AS OF 03/2022)
 - EXISTING ROW
 - EXISTING PROPERTY LINES
 - LIMITS OF CONSTRUCTION
 - PROPOSED ROW
 - PROPOSED TCE
 - PROPOSED UTILITY EASEMENT
 - PROPOSED AUSTIN ENERGY EASEMENT
 - PROPOSED DRAINAGE EASEMENT
 - PROPOSED BETTERMENT EASEMENT
 - PROPOSED SAWCUT
 - BUILDING IMPACT
 - EXISTING MOVEMENT
 - PROPOSED GENERAL PURPOSE MOVEMENT
 - PROPOSED BUS ONLY MOVEMENT
 - PROPOSED BIKE MOVEMENT
 - PROPOSED CURB
 - PROPOSED PAVEMENT MARKINGS (TYPE VARIES)
 - PROPOSED BIKE/SIDEWALK/SUP
 - PROPOSED RETAINING WALL
 - PROPOSED WORK BY OTHERS
 - EXISTING DRIVEWAY REMOVAL
 - SIGNALIZED INTERSECTIONS
 - PROPOSED BUS STOP
 - PROPOSED METROBIKE STATION
 - PROPOSED TREE/FURN ZONE

PLOTDRIVER_APP_PDF_COLOR.plt

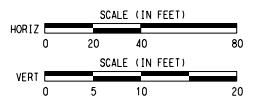
DATE: 05/07/2024
PLOT TIME: 8:21:53 AM

File Name: \\NT11\INC-1012_5P-CC1_A121A.dwg
User Name: mmieth



- ### PROFILE LEGEND
- SB TRACK TOP OF RAIL
 - - - EXISTING GROUND
 - EXISTING CROSS STREET ROW
 - STATION PLATFORM
 - TURNOUT/CROSSOVER
 - RETAINED FILL/CUT
 - BRIDGE

REV	DATE	DESCRIPTION	BY	ENG	CHK	APP



SCALE	AS NOTED
DRAWN	RN/JB/AK
DESIGNED	RN/JB/AK
CHECKED	J. MIETH
APPROVED	S. ROTH
DATE	05/03/2024

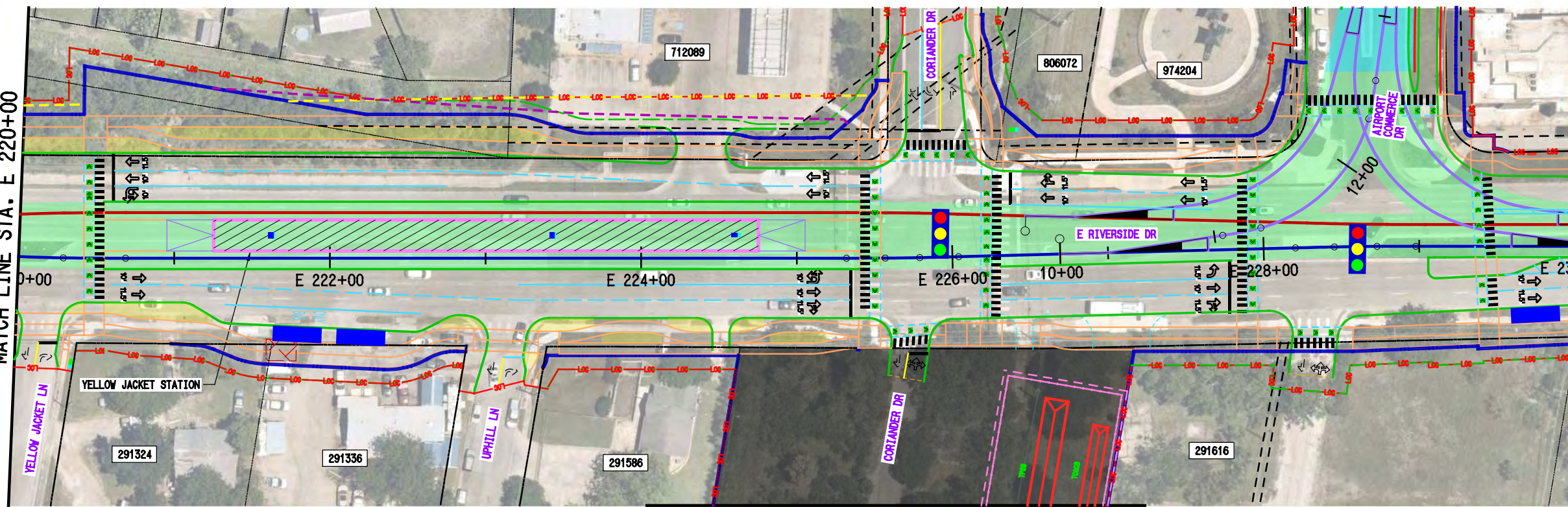
SHEET No. 51 OF 124

**AUSTIN LIGHT RAIL
EAST SEGMENT
BASE DESIGN
PLAN & PROFILE
STA. E 210+00 TO STA. E 220+00**

CONTRACT C-1012	DWG No. C-1012_5P-CC1_A121A	REV A
--------------------	--------------------------------	----------

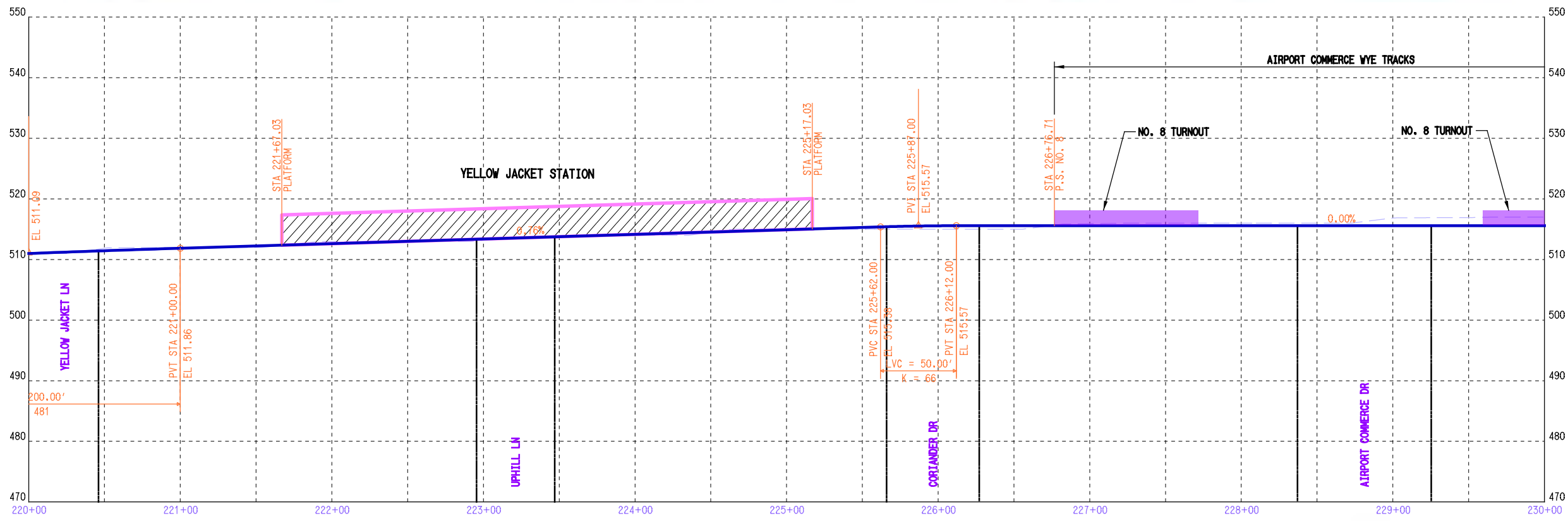
SEE SHEET 51
MATCH LINE STA. E 220+00

MATCH LINE STA. E 230+00
SEE SHEET 53



- ### PLAN LEGEND
- SB TRACK CENTERLINE
 - NB TRACK CENTERLINE
 - GUIDEWAY AT GRADE
 - GUIDEWAY RETAINED FILL/CUT
 - GUIDEWAY BRIDGE
 - STATION PLATFORM
 - PROPOSED TURNOUT
 - EXISTING PARKS
 - FLOODPLAIN
 - TCAD ID # (AS OF 03/2022)
 - EXISTING ROW
 - EXISTING PROPERTY LINES
 - LIMITS OF CONSTRUCTION
 - PROPOSED ROW
 - PROPOSED TCE
 - PROPOSED UTILITY EASEMENT
 - PROPOSED AUSTIN ENERGY EASEMENT
 - PROPOSED DRAINAGE EASEMENT
 - PROPOSED BETTERMENT EASEMENT
 - PROPOSED SAWCUT
 - BUILDING IMPACT
 - EXISTING MOVEMENT
 - PROPOSED GENERAL PURPOSE MOVEMENT
 - PROPOSED BUS MOVEMENT
 - PROPOSED BIKE MOVEMENT
 - PROPOSED CURB
 - PROPOSED PAVEMENT MARKINGS (TYPE VARIES)
 - PROPOSED BIKE/SIDEWALK/SUP
 - PROPOSED RETAINING WALL
 - PROPOSED WORK BY OTHERS
 - EXISTING DRIVEWAY REMOVAL
 - SIGNALIZED INTERSECTIONS
 - PROPOSED BUS STOP
 - PROPOSED METROBIKE STATION
 - PROPOSED TREE/FURN ZONE

MATCH LINE SEE SHEET 92

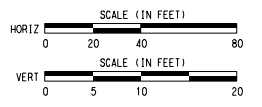


- ### PROFILE LEGEND
- SB TRACK TOP OF RAIL
 - EXISTING GROUND
 - EXISTING CROSS STREET ROW
 - STATION PLATFORM
 - TURNOUT/CROSSOVER
 - RETAINED FILL/CUT
 - BRIDGE

SHEET No. 52 OF 124

**AUSTIN LIGHT RAIL
EAST SEGMENT
BASE DESIGN
PLAN & PROFILE
STA . E 220 +00 TO STA . E 230 +00**

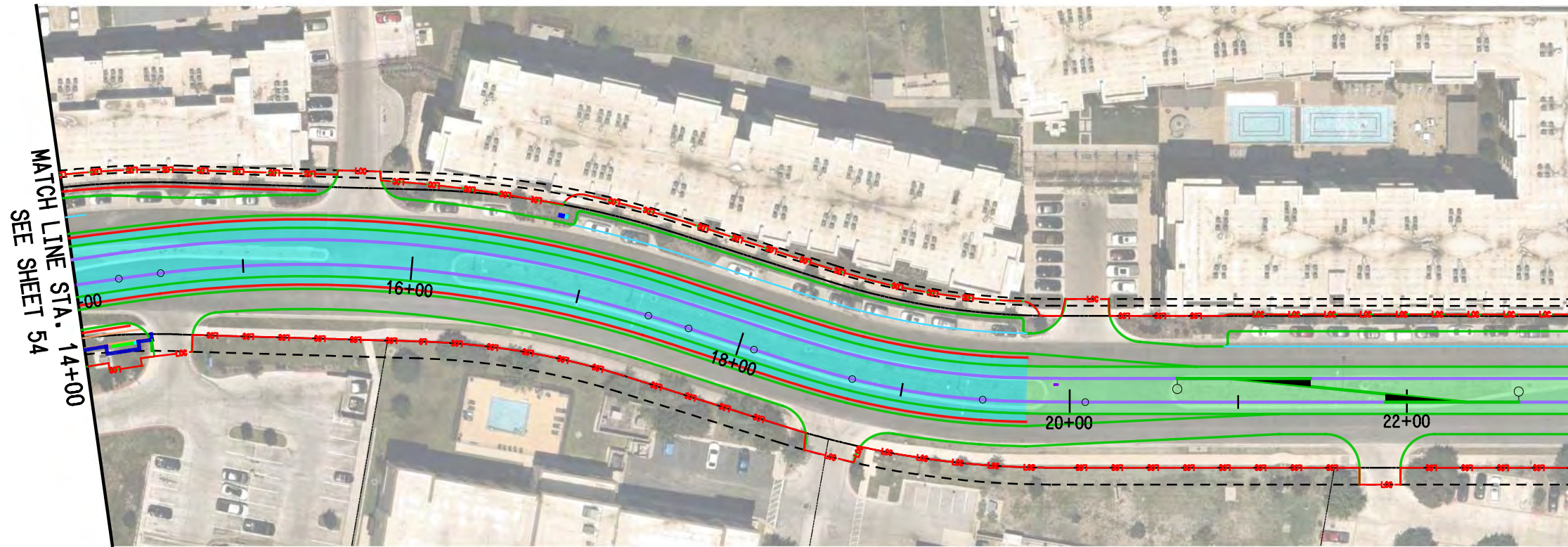
REV	DATE	DESCRIPTION	BY	ENG	CHK	APP



SCALE	AS NOTED
DRAWN	RN/JB/AK
DESIGNED	RN/JB/AK
CHECKED	J. MIETH
APPROVED	S. ROTH
DATE	05/03/2024

CONTRACT	DWG No.	REV
C-1012	C-1012_5P-CC1_A122A	A

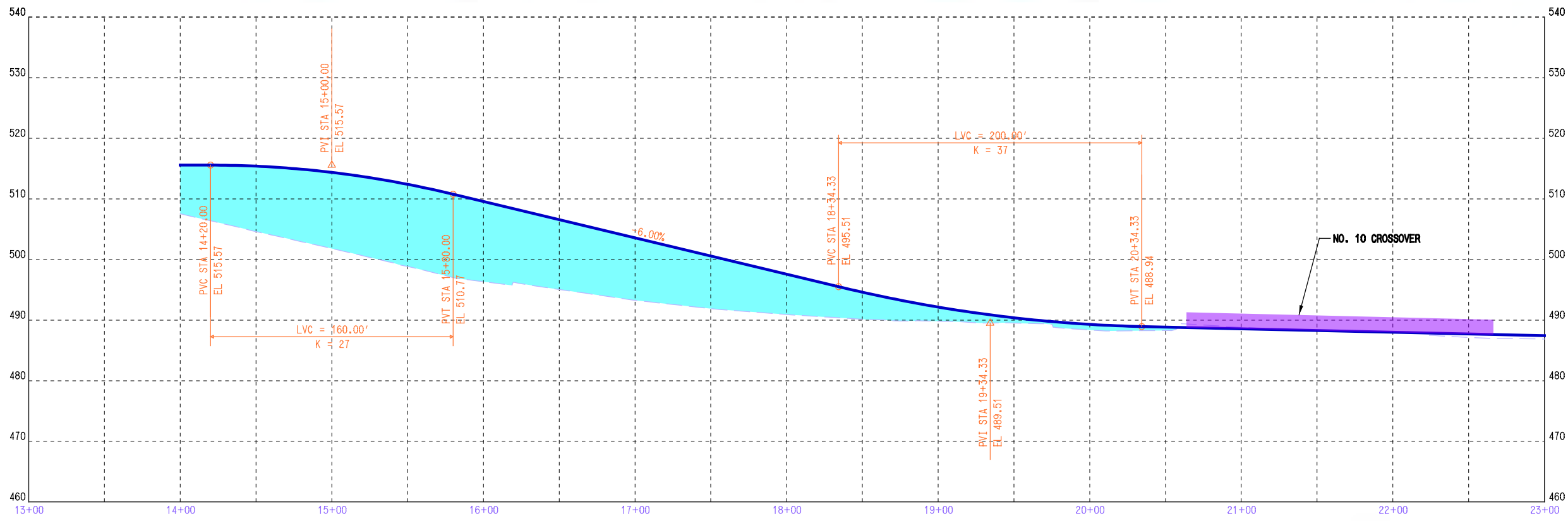
File Name: \\NT11\INC-1012_5P-CC1_A122A.dgn
 User: hntb\hntb\jmieth
 DATE: 5/7/2024
 PLOTTING TIME: 8:22:09 AM
 PLOTBY: VER-ATP_PDF_COLOR.plt
 PENTABLE: AP_Plot.d



- PLAN LEGEND**
- SB TRACK CENTERLINE
 - NB TRACK CENTERLINE
 - GUIDEWAY AT GRADE
 - GUIDEWAY RETAINED FILL/CUT
 - GUIDEWAY BRIDGE
 - STATION PLATFORM
 - PROPOSED TURNOUT
 - EXISTING PARKS
 - FLOODPLAIN
 - TCAD ID # (AS OF 03/2022)
 - EXISTING ROW
 - EXISTING PROPERTY LINES
 - LIMITS OF CONSTRUCTION
 - PROPOSED ROW
 - PROPOSED TCE
 - PROPOSED UTILITY EASEMENT
 - PROPOSED AUSTIN ENERGY EASEMENT
 - PROPOSED DRAINAGE EASEMENT
 - PROPOSED BETTERMENT EASEMENT
 - PROPOSED SAWCUT
 - BUILDING IMPACT
 - EXISTING MOVEMENT
 - PROPOSED GENERAL PURPOSE MOVEMENT
 - PROPOSED BUS ONLY MOVEMENT
 - PROPOSED BIKE MOVEMENT
 - PROPOSED CURB
 - PROPOSED PAVEMENT MARKINGS (TYPE VARIES)
 - PROPOSED BIKE/SIDEWALK/SUP
 - PROPOSED RETAINING WALL
 - PROPOSED WORK BY OTHERS
 - EXISTING DRIVEWAY REMOVAL
 - SIGNALIZED INTERSECTIONS
 - PROPOSED BUS STOP
 - PROPOSED METROBIKE STATION
 - PROPOSED TREE/FURN ZONE

MATCH LINE STA. 14+00
SEE SHEET 54

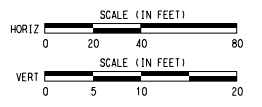
MATCH LINE STA. 23+00
SEE SHEET 56



- PROFILE LEGEND**
- SB TRACK TOP OF RAIL
 - EXISTING GROUND
 - EXISTING CROSS STREET ROW
 - STATION PLATFORM
 - TURNOUT/CROSSOVER
 - RETAINED FILL/CUT
 - BRIDGE

DATE: 05/07/2024
 PLOTTING TIME: 8:22:54 AM
 User: hntb\hntb\jmieth
 File Name: \\hntb\nc-1012_jp-cc1_a102a.dgn

REV	DATE	DESCRIPTION	BY	END	CHK	APP



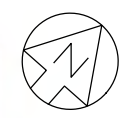
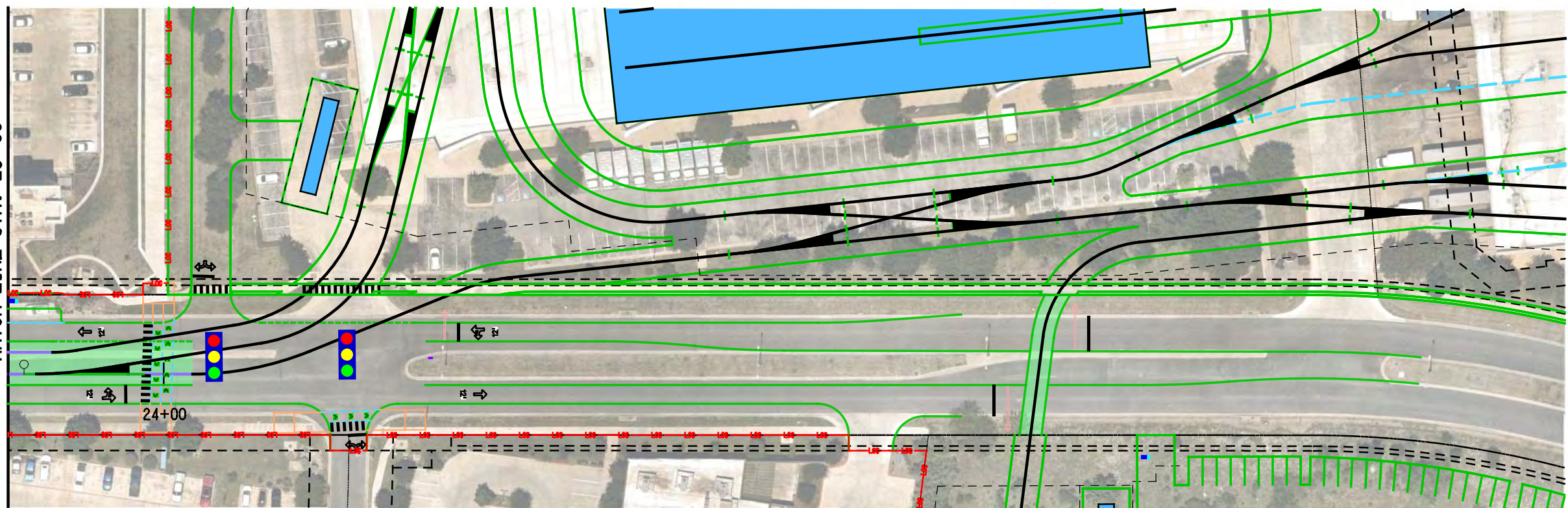
SCALE	AS NOTED
DRAWN	RN/JB/AK
DESIGNED	RN/JB/AK
CHECKED	J. MIETH
APPROVED	S. ROTH
DATE	05/03/2024

SHEET No. 55 OF 124

**AUSTIN LIGHT RAIL
EAST SEGMENT
BASE DESIGN
PLAN & PROFILE
STA. 14+00 TO STA. 23+00**

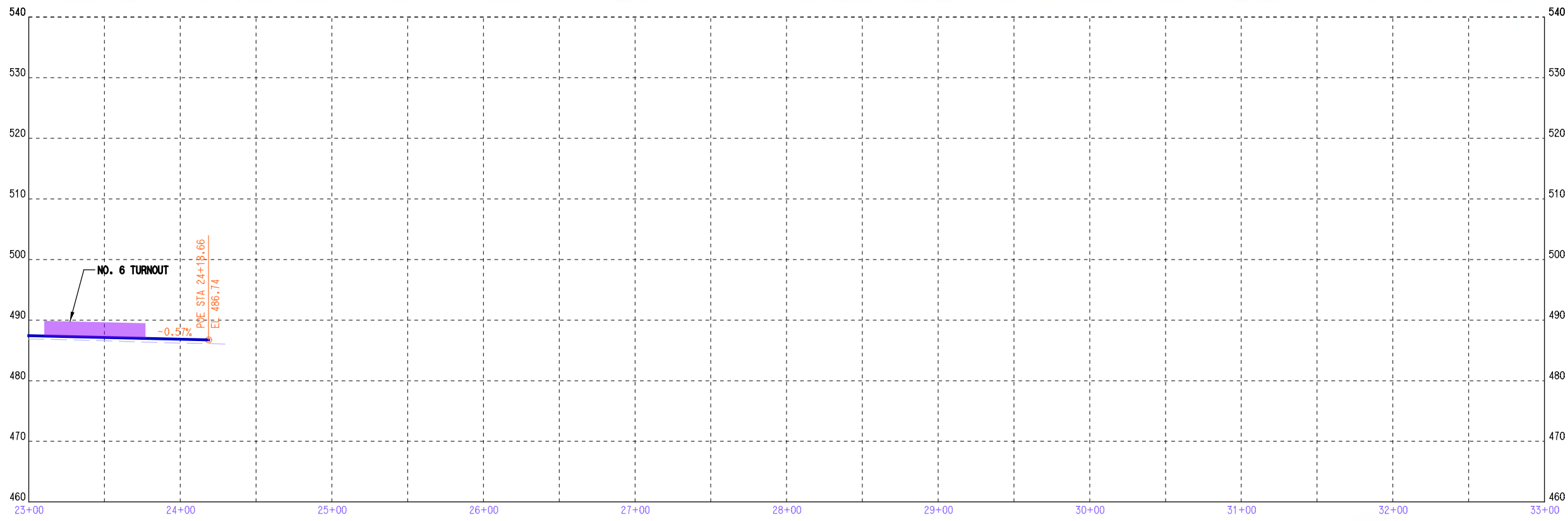
CONTRACT C-1012 DWG No. C-1012_TP-CC1_A102A REV A

SEE SHEET 55
MATCH LINE STA. 23+00



- ### PLAN LEGEND
- SB TRACK CENTERLINE
 - NB TRACK CENTERLINE
 - GUIDEWAY AT GRADE
 - GUIDEWAY RETAINED FILL/CUT
 - GUIDEWAY BRIDGE
 - STATION PLATFORM
 - PROPOSED TURNOUT
 - EXISTING PARKS
 - FLOODPLAIN
 - TCAD ID # (AS OF 03/2022)
 - EXISTING ROW
 - EXISTING PROPERTY LINES
 - - - LIMITS OF CONSTRUCTION
 - PROPOSED ROW
 - PROPOSED TCE
 - PROPOSED UTILITY EASEMENT
 - PROPOSED AUSTIN ENERGY EASEMENT
 - PROPOSED DRAINAGE EASEMENT
 - PROPOSED BETTERMENT EASEMENT
 - PROPOSED SAWCUT
 - BUILDING IMPACT
 - PROPOSED GENERAL PURPOSE MOVEMENT
 - PROPOSED BUS ONLY MOVEMENT
 - PROPOSED BIKE MOVEMENT
 - PROPOSED CURB
 - PROPOSED PAVEMENT MARKINGS (TYPE VARIES)
 - PROPOSED BIKE/SIDEWALK/SUP
 - PROPOSED RETAINING WALL
 - PROPOSED WORK BY OTHERS
 - EXISTING DRIVEWAY REMOVAL
 - SIGNALIZED INTERSECTIONS
 - PROPOSED BUS STOP
 - PROPOSED METROBIKE STATION
 - PROPOSED TREE/FURN ZONE

File Name: \\NT11\INC-1012_IP-CC1_A103A.dgn
 User Name: jmieth
 DATE: 05/07/2024
 PLOTTING TIME: 8:23:12 AM
 PLOT DRIVER: AIP_PDF_COLOR.plt
 PENTABLE: AIP_Pen.d

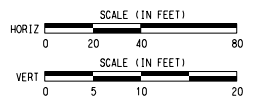


- ### PROFILE LEGEND
- SB TRACK TOP OF RAIL
 - EXISTING GROUND
 - EXISTING CROSS STREET ROW
 - STATION PLATFORM
 - TURNOUT/CROSSOVER
 - RETAINED FILL/CUT
 - BRIDGE

SHEET No. **56 OF 124**

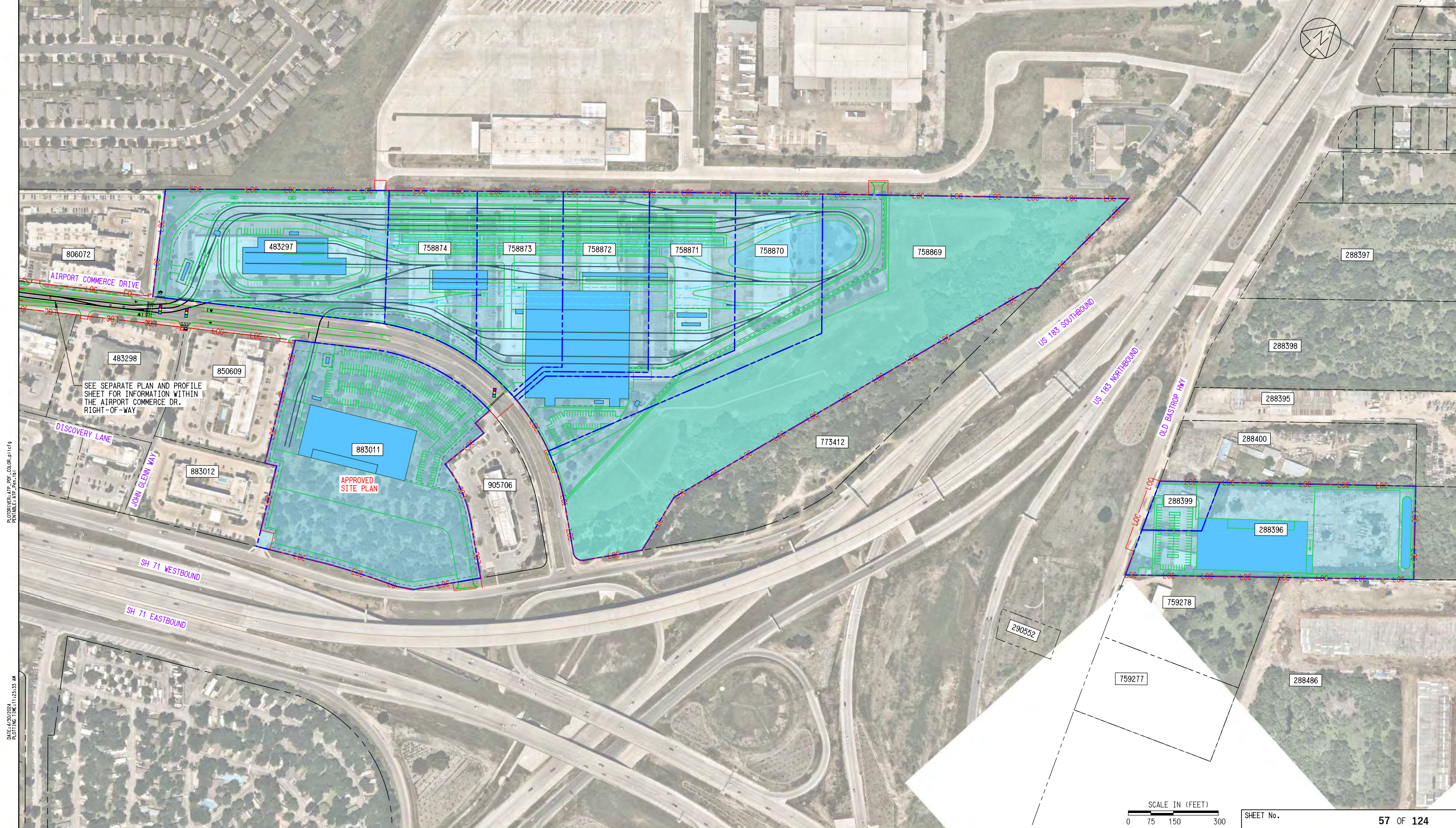
AUSTIN LIGHT RAIL
EAST SEGMENT
BASE DESIGN
PLAN & PROFILE
 STA. 23+00 TO STA. 24+18.66

REV	DATE	DESCRIPTION	BY	ENG	CHK	APP



SCALE	AS NOTED
DRAWN	RN/JB/AK
DESIGNED	RN/JB/AK
CHECKED	J. MIETH
APPROVED	S. ROTH
DATE	05/03/2024

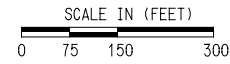
CONTRACT C-1012	DWG No. C-1012_TP-CC1_A103A	REV A
--------------------	--------------------------------	----------



PLOTVIEWER_APP_PROF_COLOR.plt
 PENTABLE_APP_Plot.dwg

DATE: 4/20/2024
 PLOTTING TIME: 11:23:33 AM

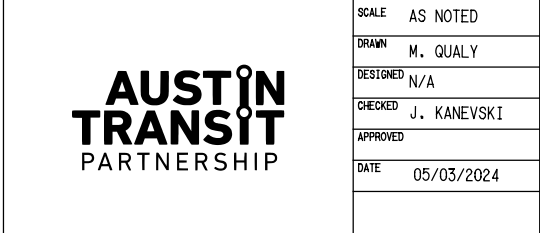
File Name: C:\1013_TP_DOC_A0002.dwg
 User Name: MQUALY



SHEET No. 57 OF 124

LEGEND	
	PROPERTY LINE EXISTING
	RIGHT OF WAY EXISTING
	PROPERTY LINE OF PROPOSED FULL PROPERTY ACQUISITION
	LIMITS OF CONSTRUCTION (LOC)
	TRAVIS COUNTY APPRAISAL DISTRICT (TCAD) ID
	AREA OF OMF SITE
	SIGNALIZED INTERSECTIONS

CONCEPTUAL DESIGN FOR
 INTERIM REVIEW ONLY
 Document incomplete: not intended
 for permit, bidding or construction.
 This document is a confidential
 draft for internal use only.
 Date: 05/03/2024



AUSTIN LIGHT RAIL		
OPERATIONS & MAINTENANCE FACILITY (OMF) CONCEPT PLAN		
SCALE	AS NOTED	
DRAWN	M. QUALY	
DESIGNED	N/A	
CHECKED	J. KANEVSKI	
APPROVED		
DATE	05/03/2024	
CONTRACT	C-1013	DWG No. CCO-11003
		REV



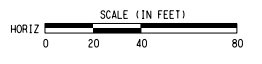
PLAN LEGEND

- SB TRACK CENTERLINE
- NB TRACK CENTERLINE
- GUIDEWAY AT GRADE
- GUIDEWAY RETAINED FILL/CUT
- GUIDEWAY BRIDGE
- STATION PLATFORM
- PROPOSED TURNOUT
- EXISTING PARKS
- FLOODPLAIN
- TCAD ID # (AS OF 03/2022)
- EXISTING ROW
- EXISTING PROPERTY LINES
- LIMITS OF CONSTRUCTION
- PROPOSED ROW
- PROPOSED TCE
- PROPOSED UTILITY EASEMENT
- PROPOSED AUSTIN ENERGY EASEMENT
- PROPOSED DRAINAGE EASEMENT
- PROPOSED BETTERMENT EASEMENT
- PROPOSED SAWCUT
- BUILDING IMPACT
- EXISTING MOVEMENT
- PROPOSED GENERAL PURPOSE MOVEMENT
- PROPOSED BUS ONLY MOVEMENT
- PROPOSED BIKE MOVEMENT
- PROPOSED CURB
- PROPOSED PAVEMENT MARKINGS (TYPE VARIES)
- PROPOSED BIKE/SIDEWALK/SUP
- PROPOSED RETAINING WALL
- PROPOSED WORK BY OTHERS
- EXISTING DRIVEWAY REMOVAL
- SIGNALIZED INTERSECTIONS
- PROPOSED BUS STOP
- PROPOSED METROBIKE STATION
- PROPOSED TREE/FURN ZONE

**NO PROFILE
(OFF ALIGNMENT PROPOSED WORK)**

File Name: C:\1014_1P_CCI_A1058.dwg
 User Name: aecocom\m51c033
 DATE: 05/02/2024
 PLOTTING TIME: 3:02:48 PM
 PLOTVIEWER: plotviewr.plt
 PENTABLE: ATP_Pen.tbl

REV	DATE	DESCRIPTION	BY	ENG	CHK	APP



SCALE	1" = 80'
DRAWN	Y. DOUMIT
DESIGNED	Y. DOUMIT
CHECKED	I. HERNANDEZ
APPROVED	P. ZHAO
DATE	05/03/2024

SHEET No. 58 OF 124

**AUSTIN LIGHT RAIL
SOUTH SEGMENT
BASE DESIGN
PLAN & PROFILE**

CONTRACT C-1014	DWG No. C-1014_1P_CCI_A1058	REV A
--------------------	--------------------------------	----------

PlotDriver: plotdrv.plt
 PenTable: ATB_Pen.tbl

DATE: 5/2/2024
 PLOTTING TIME: 3:02:35 PM

File Name: C:\1014_1P_CC1_A1060.dwg
 User: hernaiz@ac.com



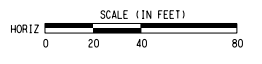
PLAN LEGEND

- SB TRACK CENTERLINE
- NB TRACK CENTERLINE
- GUIDEWAY AT GRADE
- GUIDEWAY RETAINED FILL/CUT
- GUIDEWAY BRIDGE
- STATION PLATFORM
- PROPOSED TURNOUT
- PROPOSED PARKS
- FLOODPLAIN
- TCAD ID # (AS OF 03/2022)
- EXISTING ROW
- EXISTING PROPERTY LINES
- LIMITS OF CONSTRUCTION
- PROPOSED ROW
- PROPOSED TCE
- PROPOSED UTILITY EASEMENT
- PROPOSED AUSTIN ENERGY EASEMENT
- PROPOSED DRAINAGE EASEMENT
- PROPOSED BETTERMENT EASEMENT
- PROPOSED SAWCUT
- BUILDING IMPACT
- EXISTING MOVEMENT
- PROPOSED GENERAL PURPOSE MOVEMENT
- PROPOSED BUS ONLY MOVEMENT
- PROPOSED BIKE MOVEMENT
- PROPOSED CURB
- PROPOSED PAVEMENT MARKINGS (TYPE VARIES)
- PROPOSED BIKE/SIDEWALK/SUP
- PROPOSED RETAINING WALL
- PROPOSED WORK BY OTHERS
- EXISTING DRIVEWAY REMOVAL
- SIGNALIZED INTERSECTIONS
- PROPOSED BUS STOP
- PROPOSED METROBIKE STATION
- PROPOSED TREE/FURN ZONE

SEE SHEET 8

SEE SHEET 9

REV	DATE	DESCRIPTION	BY	ENG	CHK	APP

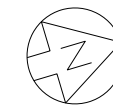


SCALE	1" = 80'
DRAWN	Y. DOUMIT
DESIGNED	Y. DOUMIT
CHECKED	I. HERNANDEZ
APPROVED	P. ZHAO
DATE	05/03/2024

SHEET No. 60 OF 124

**AUSTIN LIGHT RAIL
 SOUTH SEGMENT
 BASE DESIGN
 PLAN & PROFILE**

CONTRACT C-1014	DWG No. C-1014_1P_CC1_A1060	REV A
--------------------	--------------------------------	----------



PLAN LEGEND

- SB TRACK CENTERLINE
- NB TRACK CENTERLINE
- GUIDEWAY AT GRADE
- GUIDEWAY RETAINED FILL/CUT
- GUIDEWAY BRIDGE
- STATION PLATFORM
- PROPOSED TURNOUT
- EXISTING PARKS
- FLOODPLAIN
- TCAD ID # (AS OF 03/2022)
- EXISTING ROW
- EXISTING PROPERTY LINES
- - - LIMITS OF CONSTRUCTION
- - - PROPOSED ROW
- - - PROPOSED TCE
- - - PROPOSED UTILITY EASEMENT
- - - PROPOSED AUSTIN ENERGY EASEMENT
- - - PROPOSED DRAINAGE EASEMENT
- - - PROPOSED BETTERMENT EASEMENT
- - - PROPOSED SAWCUT
- BUILDING IMPACT
- EXISTING MOVEMENT
- PROPOSED GENERAL PURPOSE MOVEMENT
- PROPOSED BUS ONLY MOVEMENT
- PROPOSED BIKE MOVEMENT
- PROPOSED CURB
- PROPOSED PAVEMENT MARKINGS (TYPE VARIES)
- PROPOSED BIKE/SIDEWALK/SUP
- PROPOSED RETAINING WALL
- PROPOSED WORK BY OTHERS
- EXISTING DRIVEWAY REMOVAL
- SIGNALIZED INTERSECTIONS
- PROPOSED BUS STOP
- PROPOSED METROBIKE STATION
- PROPOSED TREE/FURN ZONE

SEE SHEET 61



SEE SHEET 63

SEE SHEET 64

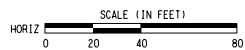
**NO PROFILE
(OFF ALIGNMENT PROPOSED WORK)**

PLOTBY:VERU\jpl@veru.com.plt

DATE: 5/2/2024
PLOT TIME: 3:01:47 PM

File Name: C:\1014_2P_CC1_A1062.dwg
User Name: aecommw\jpl

REV	DATE	DESCRIPTION	BY	ENG	CHK	APP



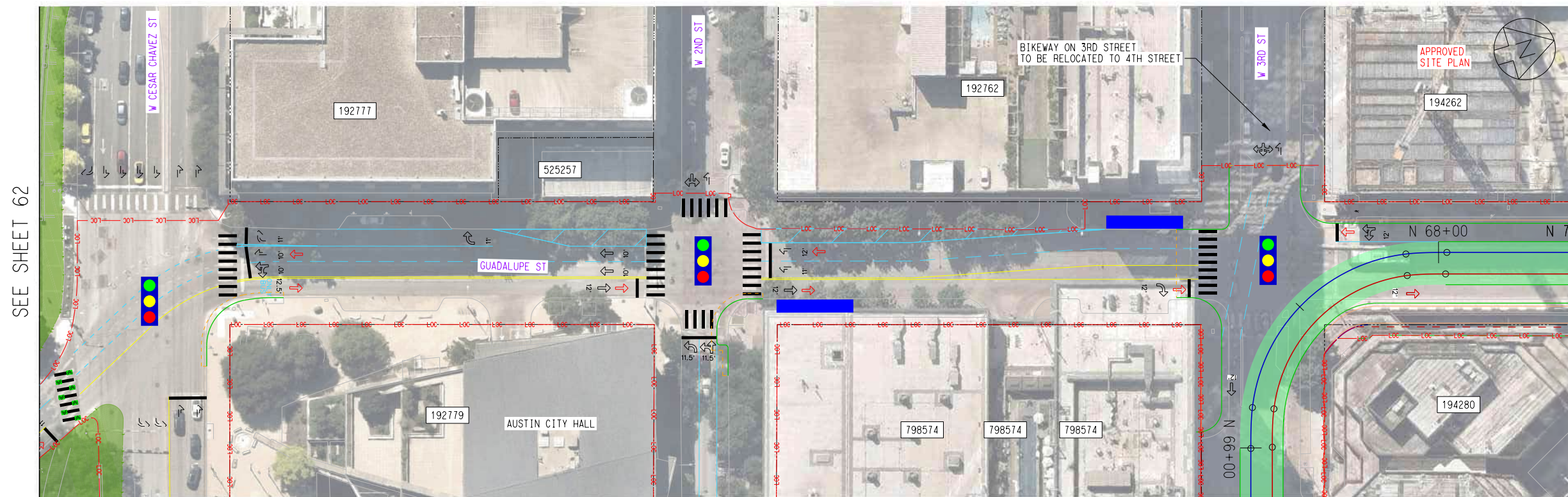
SCALE	1" = 80'
DRAWN	Y. DOUMIT
DESIGNED	Y. DOUMIT
CHECKED	I. HERNANDEZ
APPROVED	P. ZHAO
DATE	05/03/2024

SHEET No. 62 OF 124

**AUSTIN LIGHT RAIL
NORTH SEGMENT B
BASE DESIGN
PLAN & PROFILE**

CONTRACT C-1014	DWG No. C-1014_2P_CC1_A1062	REV A
--------------------	--------------------------------	----------

- PLAN LEGEND**
- SB TRACK CENTERLINE
 - NB TRACK CENTERLINE
 - GUIDEWAY AT GRADE
 - GUIDEWAY RETAINED FILL/CUT
 - GUIDEWAY BRIDGE
 - STATION PLATFORM
 - PROPOSED TURNOUT
 - PROPOSED PARKS
 - FLOODPLAIN
 - TCAD ID # (AS OF 03/2022)
 - EXISTING ROW
 - EXISTING PROPERTY LINES
 - LIMITS OF CONSTRUCTION
 - PROPOSED ROW
 - PROPOSED TCE
 - PROPOSED UTILITY EASEMENT
 - PROPOSED AUSTIN ENERGY EASEMENT
 - PROPOSED DRAINAGE EASEMENT
 - PROPOSED BETTERMENT EASEMENT
 - PROPOSED SAWCUT
 - BUILDING IMPACT
 - EXISTING MOVEMENT
 - PROPOSED GENERAL PURPOSE MOVEMENT
 - PROPOSED BUS ONLY MOVEMENT
 - PROPOSED BIKE MOVEMENT
 - PROPOSED CURB
 - PROPOSED PAVEMENT MARKINGS (TYPE VARIES)
 - PROPOSED BIKE/SIDEWALK/SUP
 - PROPOSED RETAINING WALL
 - PROPOSED WORK BY OTHERS
 - EXISTING DRIVEWAY REMOVAL
 - SIGNALIZED INTERSECTIONS
 - PROPOSED BUS STOP
 - PROPOSED METROBIKE STATION
 - PROPOSED TREE/FURN ZONE



SEE SHEET 62

MATCH LINE STA. N 75+00
SEE SHEET 16

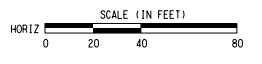
SEE SHEET 64 FOR LAVACA ST

SEE SHEET 15 FOR NORTH SEGMENT A

**NO PROFILE
(OFF ALIGNMENT PROPOSED WORK)**

File Name: C:\1014_2P_CC1_A1063.dgn
 User Name: aecommw151033
 DATE: 05/02/2024
 PLOTTING TIME: 3:01:43 PM
 PLOT DEVICE: HP DesignJet 611
 PENTABLE: ATB_Pen.tb

REV	DATE	DESCRIPTION	BY	ENG	CHK	APP



SCALE	1" = 80'
DRAWN	Y. DOUMIT
DESIGNED	Y. DOUMIT
CHECKED	I. HERNANDEZ
APPROVED	P. ZHAO
DATE	05/03/2024

SHEET No. 63 OF 124

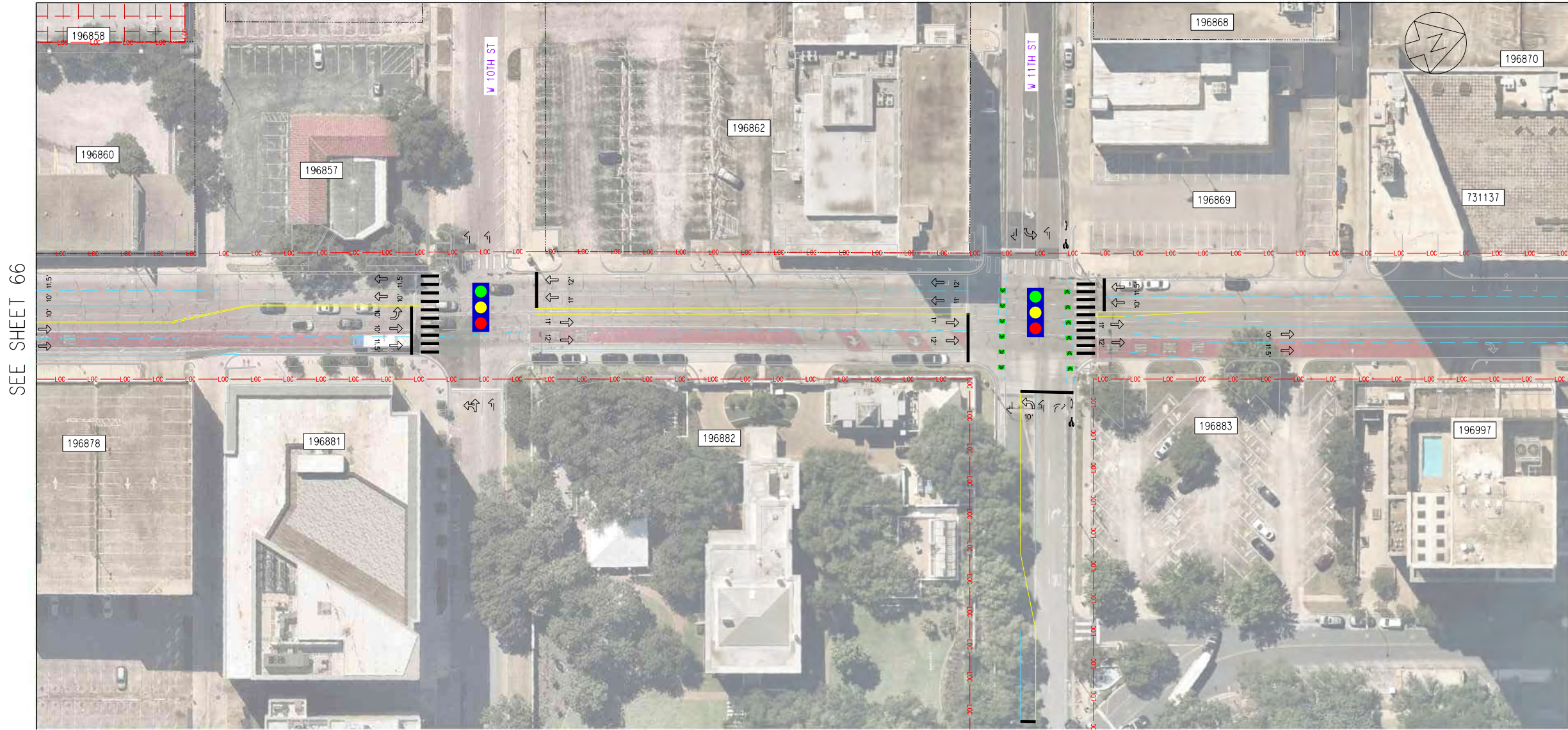
**AUSTIN LIGHT RAIL
NORTH SEGMENT B
BASE DESIGN
PLAN & PROFILE**

CONTRACT C-1014	DWG No. C-1014_2P_CC1_A1063	REV A
--------------------	--------------------------------	----------

SEE SHEET 18

PLAN LEGEND

- SB TRACK CENTERLINE
- NB TRACK CENTERLINE
- GUIDEWAY AT GRADE
- GUIDEWAY RETAINED FILL/CUT
- GUIDEWAY BRIDGE
- STATION PLATFORM
- PROPOSED TURNOUT
- EXISTING PARKS
- FLOODPLAIN
- TCAD ID # (AS OF 03/2022)
- EXISTING ROW
- EXISTING PROPERTY LINES
- - - LIMITS OF CONSTRUCTION
- - - PROPOSED ROW
- - - PROPOSED TCE
- - - PROPOSED UTILITY EASEMENT
- - - PROPOSED AUSTIN ENERGY EASEMENT
- - - PROPOSED DRAINAGE EASEMENT
- - - PROPOSED BETTERMENT EASEMENT
- - - PROPOSED SAWCUT
- BUILDING IMPACT
- EXISTING MOVEMENT
- PROPOSED GENERAL PURPOSE MOVEMENT
- PROPOSED BUS ONLY MOVEMENT
- PROPOSED BIKE MOVEMENT
- PROPOSED CURB
- PROPOSED PAVEMENT MARKINGS (TYPE VARIES)
- PROPOSED BIKE/SIDEWALK/SUP
- PROPOSED RETAINING WALL
- PROPOSED WORK BY OTHERS
- EXISTING DRIVEWAY REMOVAL
- SIGNALIZED INTERSECTIONS
- PROPOSED BUS STOP
- PROPOSED METROBIKE STATION
- PROPOSED TREE/FURN ZONE



SEE SHEET 66

SEE SHEET 68

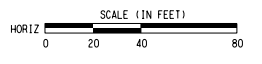
**NO PROFILE
(OFF ALIGNMENT PROPOSED WORK)**

PLOTBYVIEW:lp104504v.p11
PENTABLE:APP_Pen.tb

DATE: 5/2/2024
PLOT TIME: 3:01:53 PM

File Name: C-1014_2P_CC1_A1067.dwg
User Name: aecommw51023

REV	DATE	DESCRIPTION	BY	ENG	CHK	APP



SCALE	1" = 80'
DRAWN	Y. DOUMIT
DESIGNED	Y. DOUMIT
CHECKED	I. HERNANDEZ
APPROVED	P. ZHAO
DATE	05/03/2024

SHEET No. 67 OF 124

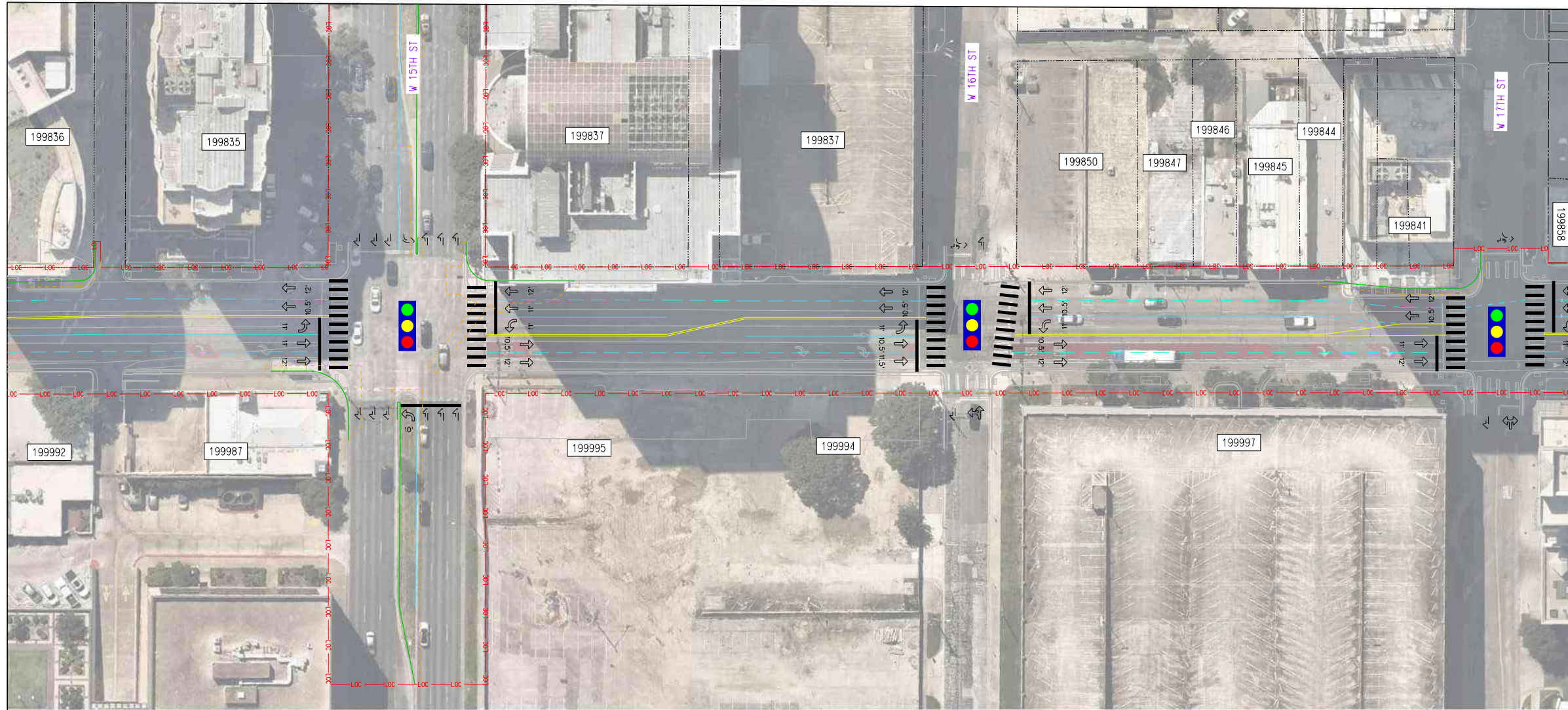
**AUSTIN LIGHT RAIL
NORTH SEGMENT B
BASE DESIGN
PLAN & PROFILE**

CONTRACT C-1014	DWG No. C-1014_2P_CC1_A1067	REV A
--------------------	--------------------------------	----------

SEE SHEET 20

SEE SHEET 68

SEE SHEET 70



PLAN LEGEND

- SB TRACK CENTERLINE
- NB TRACK CENTERLINE
- GUIDEWAY AT GRADE
- GUIDEWAY RETAINED FILL/CUT
- GUIDEWAY BRIDGE
- STATION PLATFORM
- PROPOSED TURNOUT
- EXISTING PARKS
- FLOODPLAIN
- TCAD ID # (AS OF 03/2022)
- EXISTING ROW
- EXISTING PROPERTY LINES
- LIMITS OF CONSTRUCTION
- PROPOSED ROW
- PROPOSED TCE
- PROPOSED UTILITY EASEMENT
- PROPOSED AUSTIN ENERGY EASEMENT
- PROPOSED DRAINAGE EASEMENT
- PROPOSED BETTERMENT EASEMENT
- PROPOSED SAWCUT
- BUILDING IMPACT
- EXISTING MOVEMENT
- PROPOSED GENERAL PURPOSE MOVEMENT
- PROPOSED BUS ONLY MOVEMENT
- PROPOSED BIKE MOVEMENT
- PROPOSED CURB
- PROPOSED PAVEMENT MARKINGS (TYPE VARIES)
- PROPOSED BIKE/SIDEWALK/SUP
- PROPOSED RETAINING WALL
- PROPOSED WORK BY OTHERS
- EXISTING DRIVEWAY REMOVAL
- SIGNALIZED INTERSECTIONS
- PROPOSED BUS STOP
- PROPOSED METROBIKE STATION
- PROPOSED TREE/FURN ZONE

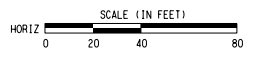
**NO PROFILE
(OFF ALIGNMENT PROPOSED WORK)**

PLOTDATE: 05/03/2024
PLOTFILE: APT_Plan_1b

DATE: 05/02/2024
PLOTDATE: 05/03/2024

File Name: C:\1014_2P_CC1_A1069.dwg
User: hernaiz@ac.com

REV	DATE	DESCRIPTION	BY	ENG	CHK	APP



SCALE	1" = 80'
DRAWN	Y. DOUMIT
DESIGNED	Y. DOUMIT
CHECKED	I. HERNANDEZ
APPROVED	P. ZHAO
DATE	05/03/2024

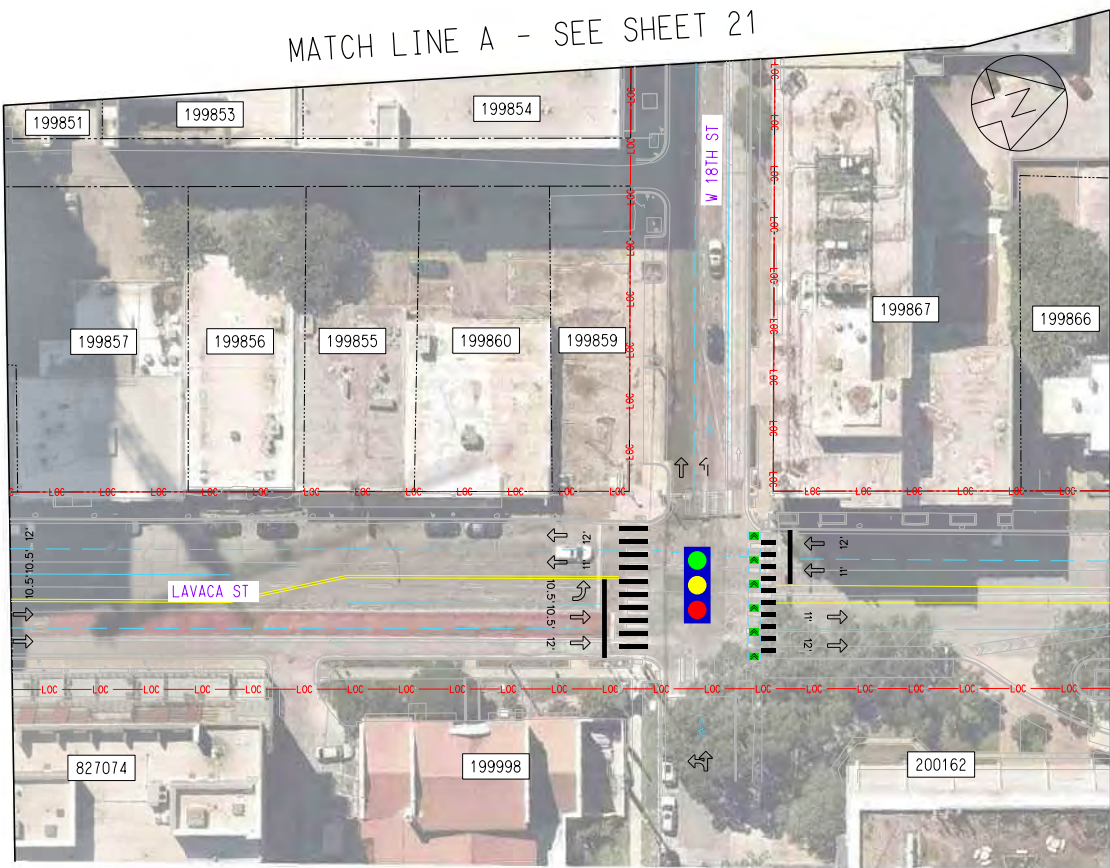
SHEET No. 69 OF 124

**AUSTIN LIGHT RAIL
NORTH SEGMENT B
BASE DESIGN
PLAN & PROFILE**

CONTRACT	DWG No.	REV
C-1014	C-1014_2P_CC1_A1069	A

MATCH LINE A - SEE SHEET 21

SEE SHEET 69



SEE SHEET 71

PLAN LEGEND

- SB TRACK CENTERLINE
- NB TRACK CENTERLINE
- GUIDEWAY AT GRADE
- GUIDEWAY RETAINED FILL/CUT
- GUIDEWAY BRIDGE
- STATION PLATFORM
- PROPOSED TURNOUT
- EXISTING PARKS
- FLOODPLAIN
- TCAD ID # (AS OF 03/2022)
- EXISTING ROW
- EXISTING PROPERTY LINES
- LIMITS OF CONSTRUCTION
- PROPOSED ROW
- PROPOSED TCE
- PROPOSED UTILITY EASEMENT
- PROPOSED AUSTIN ENERGY EASEMENT
- PROPOSED DRAINAGE EASEMENT
- PROPOSED BETTERMENT EASEMENT
- PROPOSED SAWCUT
- BUILDING IMPACT
- EXISTING MOVEMENT
- PROPOSED GENERAL PURPOSE MOVEMENT
- PROPOSED BUS ONLY MOVEMENT
- PROPOSED BIKE MOVEMENT
- PROPOSED CURB
- PROPOSED PAVEMENT MARKINGS (TYPE VARIES)
- PROPOSED BIKE/SIDEWALK/SUP
- PROPOSED RETAINING WALL
- PROPOSED WORK BY OTHERS
- EXISTING DRIVEWAY REMOVAL
- SIGNALIZED INTERSECTIONS
- PROPOSED BUS STOP
- PROPOSED METROBIKE STATION
- PROPOSED TREE/FURN ZONE

PROFILE LEGEND

- SB TRACK TOP OF RAIL
- EXISTING GROUND
- EXISTING CROSS STREET ROW
- STATION PLATFORM
- TURNOUT/CROSSOVER
- RETAINED FILL/CUT
- BRIDGE

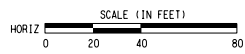
**NO PROFILE
(OFF ALIGNMENT PROPOSED WORK)**

PLOTBY:VERI...
PENITABLE:ATP...
Par: 1b

DATE: 5/2/2024
PLOT TIME: 3:01:55 PM

File Name: C-1014_2P_CC1_A1070.dwg
User Name: aecocomp\m513023

REV	DATE	DESCRIPTION	BY	ENG	CHK	APP



SCALE	1" = 80'
DRAWN	Y. DOUMIT
DESIGNED	Y. DOUMIT
CHECKED	I. HERNANDEZ
APPROVED	P. ZHAO
DATE	05/03/2024

SHEET No. 70 OF 124

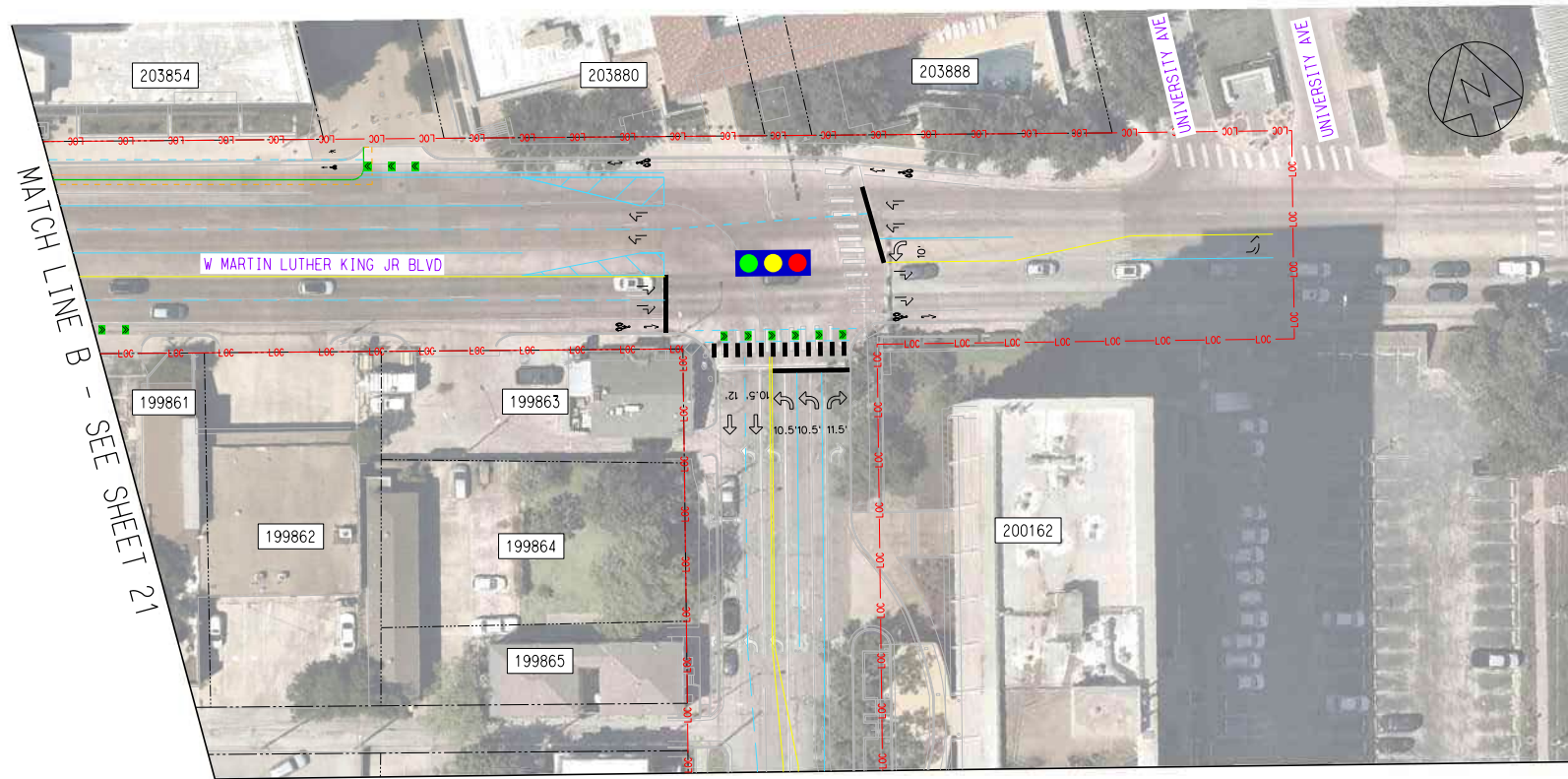
**AUSTIN LIGHT RAIL
NORTH SEGMENT B
BASE DESIGN
PLAN & PROFILE**

CONTRACT C-1014	DWG No. C-1014_2P_CC1_A1070	REV A
--------------------	--------------------------------	----------

PLOTFILE: \\p1\at\dwg\p11
PENTABLE: ATP_Pen.tb

DATE: 5/2/2024
PLOTTING TIME: 3:02:25 PM

File Name: \\c-1014_2p_cc1_A1071.dwg
User Name: aecocom\m513013



PLAN LEGEND

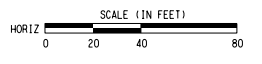
- SB TRACK CENTERLINE
- NB TRACK CENTERLINE
- GUIDEWAY AT GRADE
- GUIDEWAY RETAINED FILL/CUT
- GUIDEWAY BRIDGE
- STATION PLATFORM
- PROPOSED TURNOUT
- EXISTING PARKS
- FLOODPLAIN
- TCAD ID # (AS OF 03/2022)
- EXISTING ROW
- EXISTING PROPERTY LINES
- LIMITS OF CONSTRUCTION
- PROPOSED ROW
- PROPOSED TCE
- PROPOSED UTILITY EASEMENT
- PROPOSED AUSTIN ENERGY EASEMENT
- PROPOSED DRAINAGE EASEMENT
- PROPOSED BETTERMENT EASEMENT
- PROPOSED SAWCUT
- BUILDING IMPACT
- EXISTING MOVEMENT
- PROPOSED GENERAL PURPOSE MOVEMENT
- PROPOSED BUS ONLY MOVEMENT
- PROPOSED BIKE MOVEMENT
- PROPOSED CURB
- PROPOSED PAVEMENT MARKINGS (TYPE VARIES)
- PROPOSED BIKE/SIDEWALK/SUP
- PROPOSED RETAINING WALL
- PROPOSED WORK BY OTHERS
- EXISTING DRIVEWAY REMOVAL
- SIGNALIZED INTERSECTIONS
- PROPOSED BUS STOP
- PROPOSED METROBIKE STATION
- PROPOSED TREE/FURN ZONE

SEE SHEET 70

NO PROFILE (OFF ALIGNMENT PROPOSED WORK)

SHEET No. 71 OF 124

REV	DATE	DESCRIPTION	BY	ENG	CHK	APP



SCALE	1" = 80'
DRAWN	Y. DOUMIT
DESIGNED	Y. DOUMIT
CHECKED	I. HERNANDEZ
APPROVED	P. ZHAO
DATE	05/03/2024

AUSTIN LIGHT RAIL NORTH SEGMENT B BASE DESIGN PLAN & PROFILE		
CONTRACT C-1014	DWG No. C-1014_2P_CC1_A1071	REV A



SEE SHEET 72

SEE SHEET 74

SEE SHEET 21

PLAN LEGEND	
[Blue line]	SB TRACK CENTERLINE
[Red line]	NB TRACK CENTERLINE
[Green line]	GUIDEWAY AT GRADE
[Cyan line]	GUIDEWAY RETAINED FILL/CUT
[Orange line]	GUIDEWAY BRIDGE
[Black hatched area]	STATION PLATFORM
[Black hatched area]	PROPOSED TURNOUT
[Green hatched area]	EXISTING PARKS
[Blue hatched area]	FLOODPLAIN
[Black dashed line]	TCAD ID # (AS OF 03/2022)
[Black dashed line]	EXISTING ROW
[Black dashed line]	EXISTING PROPERTY LINES
[Red dashed line]	LIMITS OF CONSTRUCTION
[Blue dashed line]	PROPOSED ROW
[Green dashed line]	PROPOSED TCE
[Red dashed line]	PROPOSED UTILITY EASEMENT
[Yellow dashed line]	PROPOSED AUSTIN ENERGY EASEMENT
[Purple dashed line]	PROPOSED DRAINAGE EASEMENT
[Green dashed line]	PROPOSED BETTERMENT EASEMENT
[Orange dashed line]	PROPOSED SAWCUT
[Black hatched area]	BUILDING IMPACT
[Black arrow]	EXISTING GENERAL PURPOSE MOVEMENT
[Red arrow]	PROPOSED GENERAL PURPOSE MOVEMENT
[Blue arrow]	PROPOSED BUS ONLY MOVEMENT
[Green arrow]	PROPOSED BIKE MOVEMENT
[Black line]	PROPOSED CURB
[Green dashed line]	PROPOSED PAVEMENT MARKINGS (TYPE VARIES)
[Orange dashed line]	PROPOSED BIKE/SIDEWALK/SUP
[Red dashed line]	PROPOSED RETAINING WALL
[Blue dashed line]	PROPOSED WORK BY OTHERS
[Cyan dashed line]	EXISTING DRIVEWAY REMOVAL
[Black square]	SIGNALIZED INTERSECTIONS
[Blue square]	PROPOSED BUS STOP
[Pink square]	PROPOSED METROBIKE STATION
[Yellow square]	PROPOSED TREE/FURN ZONE

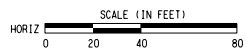
**NO PROFILE
(OFF ALIGNMENT PROPOSED WORK)**

SHEET No. 73 OF 124

**AUSTIN LIGHT RAIL
NORTH SEGMENT B
BASE DESIGN
PLAN & PROFILE**

SCALE 1" = 80'
DRAWN Y. DOUMIT
DESIGNED Y. DOUMIT
CHECKED I. HERNANDEZ
APPROVED P. ZHAO
DATE 05/03/2024

CONTRACT C-1014 DWG No. C-1014_2P_CC1_A1073 REV A





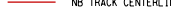




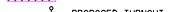


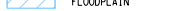

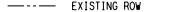












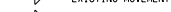









Plot Driver: plotdrv.plt
User Name: aecommw05\c013

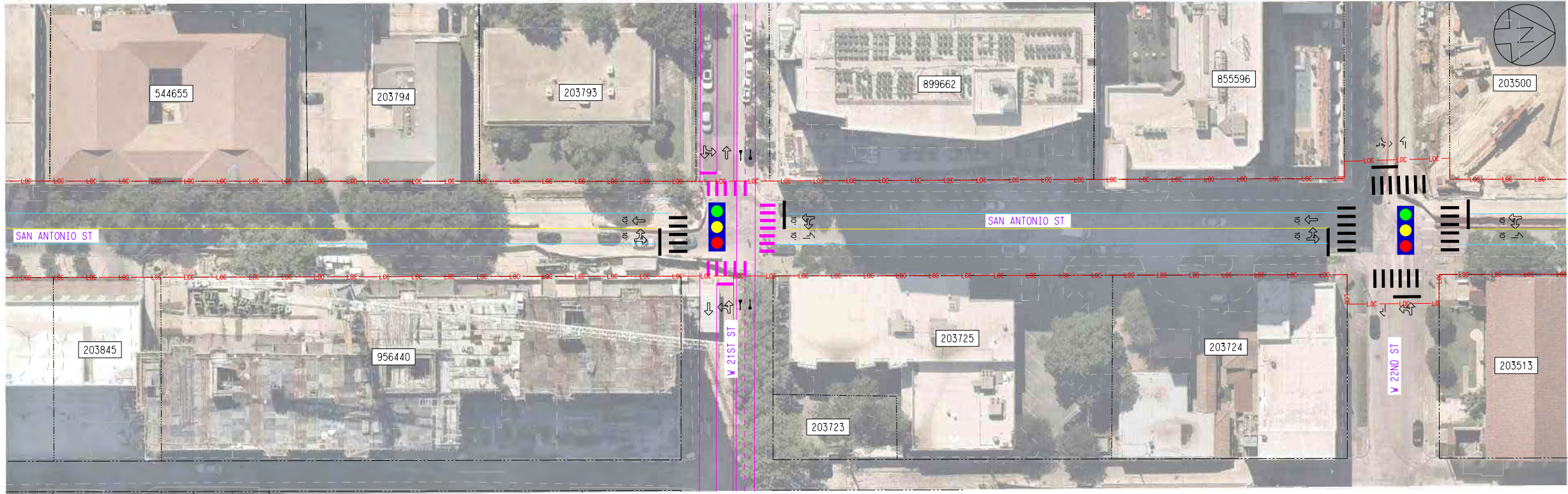
DATE: 5/2/2024
PLOT TIME: 3:00:03 PM

File Name: C-1014_2P_CC1_A1073.dwg
User Name: aecommw05\c013

REV	DATE	DESCRIPTION	BY	ENG	CHK	APP

PLAN LEGEND

-  SB TRACK CENTERLINE
-  NB TRACK CENTERLINE
-  GUIDEWAY AT GRADE
-  GUIDEWAY RETAINED FILL/CUT
-  GUIDEWAY BRIDGE
-  STATION PLATFORM
-  PROPOSED TURNOUT
-  EXISTING PARKS
-  FLOODPLAIN
-  TCAD ID # (AS OF 03/2022)
-  EXISTING ROW
-  EXISTING PROPERTY LINES
-  LIMITS OF CONSTRUCTION
-  PROPOSED ROW
-  PROPOSED TCE
-  PROPOSED UTILITY EASEMENT
-  PROPOSED AUSTIN ENERGY EASEMENT
-  PROPOSED DRAINAGE EASEMENT
-  PROPOSED BETTERMENT EASEMENT
-  PROPOSED SAWCUT
-  BUILDING IMPACT
-  EXISTING MOVEMENT
-  PROPOSED GENERAL PURPOSE MOVEMENT
-  PROPOSED BUS ONLY MOVEMENT
-  PROPOSED BIKE MOVEMENT
-  PROPOSED CURB
-  PROPOSED PAVEMENT MARKINGS (TYPE VARIES)
-  PROPOSED BIKE/SIDEWALK/SUP
-  PROPOSED RETAINING WALL
-  PROPOSED WORK BY OTHERS
-  EXISTING DRIVEWAY REMOVAL
-  SIGNALIZED INTERSECTIONS
-  PROPOSED BUS STOP
-  PROPOSED METROBIKE STATION
-  PROPOSED TREE/FURN ZONE



SEE SHEET 73

SEE SHEET 75

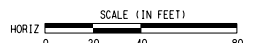
SEE SHEET 22

**NO PROFILE
(OFF ALIGNMENT PROPOSED WORK)**

DATE: 5/2/2024 PLOTTING TIME: 3:02:19 PM
 FILE NAME: \\C:\1014_3P_CC1_A1074.dwg
 USER: hernaiz@hna.com

FILE NAME: \\C:\1014_3P_CC1_A1074.dwg
 USER: hernaiz@hna.com

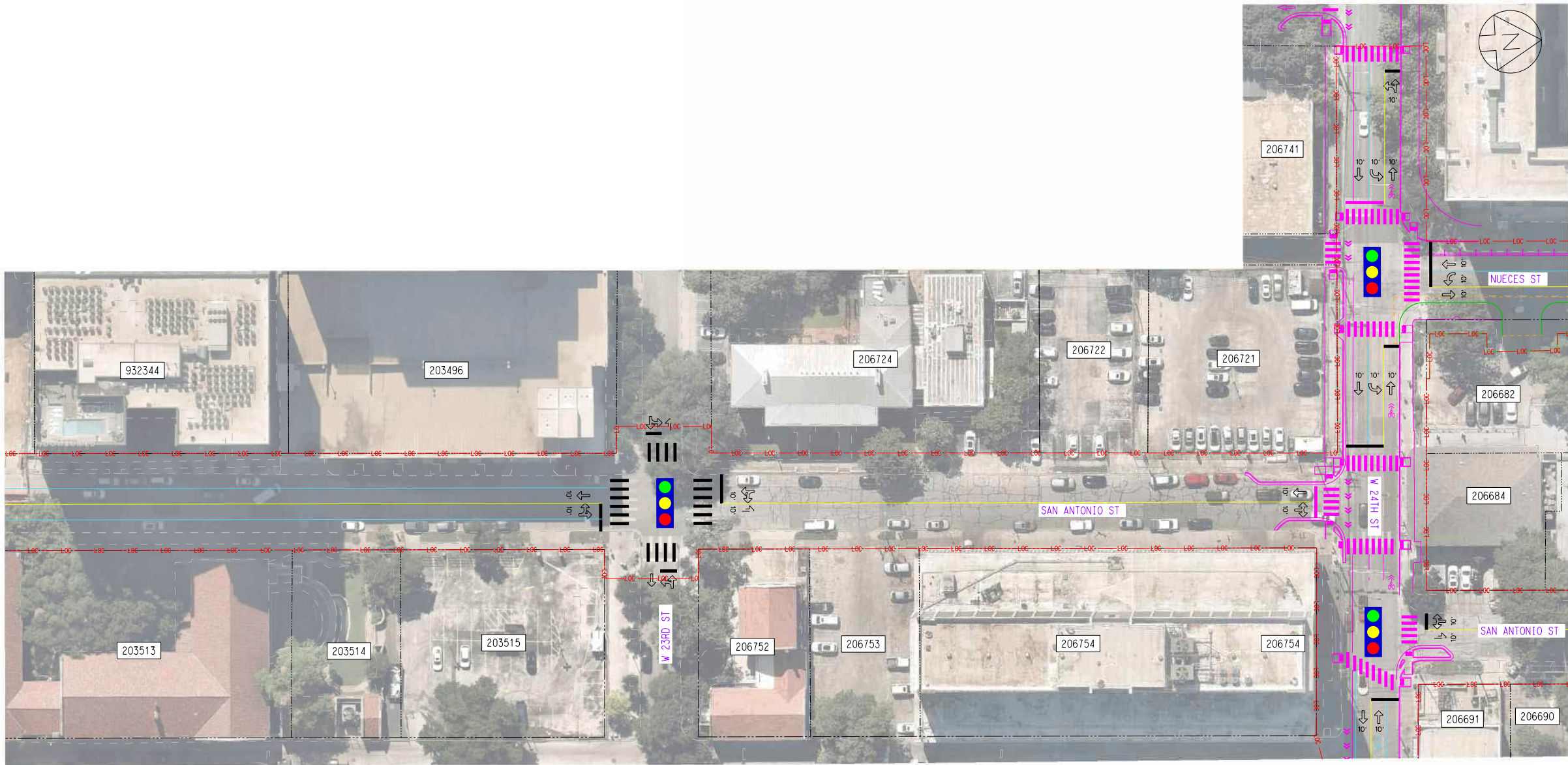
REV	DATE	DESCRIPTION	BY	ENG	CHK	APP



SCALE	1" = 80'
DRAWN	Y. DOUMIT
DESIGNED	Y. DOUMIT
CHECKED	I. HERNANDEZ
APPROVED	P. ZHAO
DATE	05/03/2024

SHEET No. 74 OF 124	
AUSTIN LIGHT RAIL NORTH SEGMENT B BASE DESIGN PLAN & PROFILE	
CONTRACT C-1014	DWG No. C-1014_3P_CC1_A1074
REV A	

- PLAN LEGEND**
- SB TRACK CENTERLINE
 - NB TRACK CENTERLINE
 - GUIDEWAY AT GRADE
 - GUIDEWAY RETAINED FILL/CUT
 - GUIDEWAY BRIDGE
 - STATION PLATFORM
 - PROPOSED TURNOUT
 - EXISTING PARKS
 - FLOODPLAIN
 - TCAD ID # (AS OF 03/2022)
 - EXISTING ROW
 - EXISTING PROPERTY LINES
 - LIMITS OF CONSTRUCTION
 - PROPOSED ROW
 - PROPOSED TCE
 - PROPOSED UTILITY EASEMENT
 - PROPOSED AUSTIN ENERGY EASEMENT
 - PROPOSED DRAINAGE EASEMENT
 - PROPOSED BETTERMENT EASEMENT
 - PROPOSED SAWCUT
 - BUILDING IMPACT
 - EXISTING MOVEMENT
 - PROPOSED GENERAL PURPOSE MOVEMENT
 - PROPOSED BUS ONLY MOVEMENT
 - PROPOSED BIKE MOVEMENT
 - PROPOSED CURB
 - PROPOSED PAVEMENT MARKINGS (TYPE VARIES)
 - PROPOSED BIKE/SIDEWALK/SUP
 - PROPOSED RETAINING WALL
 - PROPOSED WORK BY OTHERS
 - EXISTING DRIVEWAY REMOVAL
 - SIGNALIZED INTERSECTIONS
 - PROPOSED BUS STOP
 - PROPOSED METROBIKE STATION
 - PROPOSED TREE/FURN ZONE



SEE SHEET 74

SEE SHEET 76

SEE SHEET 23

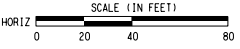
**NO PROFILE
(OFF ALIGNMENT PROPOSED WORK)**

Plot driver: C:\Users\p145\OneDrive\...
User Name: p145

DATE: 5/2/2024
PLOT TIME: 3:03:12 PM

File Name: C:\Users\p145\OneDrive\...
User Name: p145

REV	DATE	DESCRIPTION	BY	ENG	CHK	APP



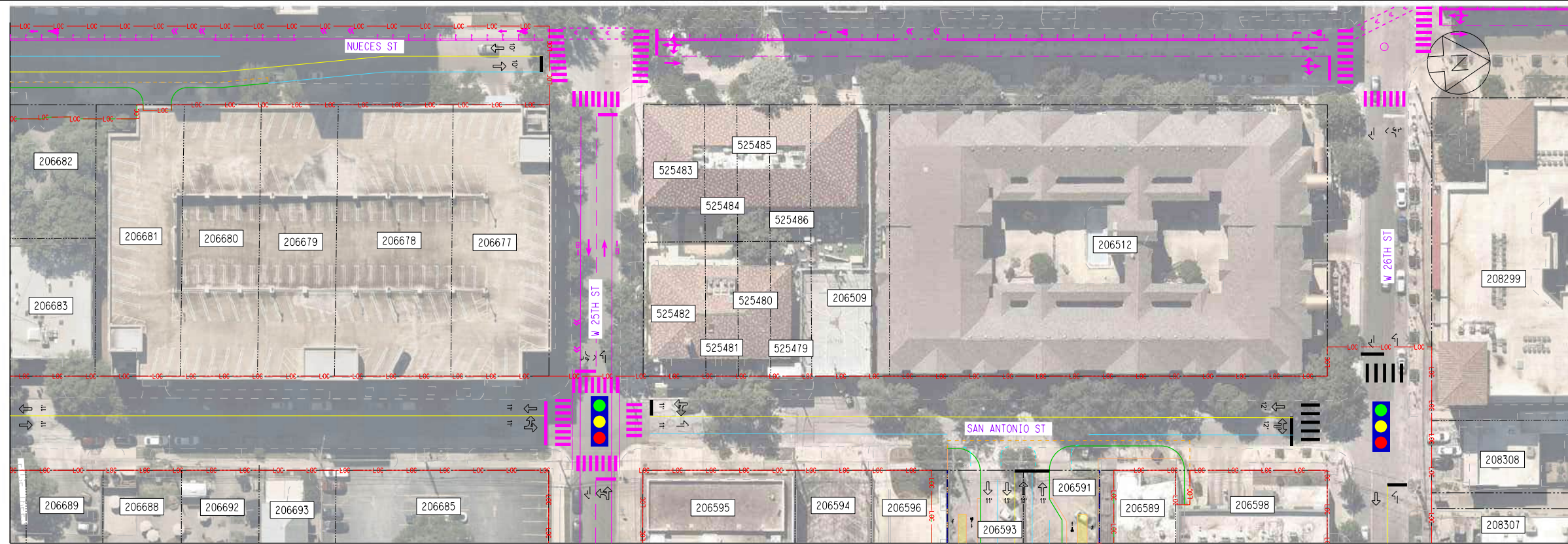
SCALE	1" = 80'
DRAWN	Y. DOUMIT
DESIGNED	Y. DOUMIT
CHECKED	I. HERNANDEZ
APPROVED	P. ZHAO
DATE	05/03/2024

SHEET No. 75 OF 124

**AUSTIN LIGHT RAIL
NORTH SEGMENT B
BASE DESIGN
PLAN & PROFILE**

CONTRACT	DWG No.	REV
C-1014	C-1014_3P_CC1_A1075	A

SEE SHEET 75



PLAN LEGEND

- SB TRACK CENTERLINE
- NB TRACK CENTERLINE
- GUIDEWAY AT GRADE
- GUIDEWAY RETAINED FILL/CUT
- GUIDEWAY BRIDGE
- STATION PLATFORM
- PROPOSED TURNOUT
- EXISTING PARKS
- FLOODPLAIN
- TCAD ID # (AS OF 03/2022)
- EXISTING ROW
- EXISTING PROPERTY LINES
- - - LIMITS OF CONSTRUCTION
- - - PROPOSED ROW
- - - PROPOSED TCE
- - - PROPOSED UTILITY EASEMENT
- - - PROPOSED AUSTIN ENERGY EASEMENT
- - - PROPOSED DRAINAGE EASEMENT
- - - PROPOSED BETTERMENT EASEMENT
- - - PROPOSED SAWCUT
- BUILDING IMPACT
- EXISTING MOVEMENT
- PROPOSED GENERAL PURPOSE MOVEMENT
- PROPOSED BUS ONLY MOVEMENT
- PROPOSED BIKE MOVEMENT
- PROPOSED CURB
- PROPOSED PAVEMENT MARKINGS (TYPE VARIES)
- PROPOSED BIKE/SIDEWALK/SUP
- PROPOSED RETAINING WALL
- PROPOSED WORK BY OTHERS
- EXISTING DRIVEWAY REMOVAL
- SIGNALIZED INTERSECTIONS
- PROPOSED BUS STOP
- PROPOSED METROBIKE STATION
- PROPOSED TREE/FURN ZONE

SEE SHEET 24

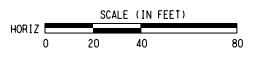
NO PROFILE (OFF ALIGNMENT PROPOSED WORK)

PLOTFILE: \\p10143p\cc1_A1076.dwg

DATE: 05/03/2024
PLOT TIME: 3:02:58 PM

File Name: \\c-1014_3p_cc1_A1076.dwg
User: hernaiz@atkins.com

REV	DATE	DESCRIPTION	BY	ENG	CHK	APP



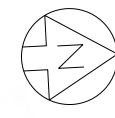
SCALE	1" = 80'
DRAWN	Y. DOUMIT
DESIGNED	Y. DOUMIT
CHECKED	I. HERNANDEZ
APPROVED	P. ZHAO
DATE	05/03/2024

SHEET No. 76 OF 124

AUSTIN LIGHT RAIL NORTH SEGMENT B BASE DESIGN PLAN & PROFILE

CONTRACT C-1014	DWG No. C-1014_3P_CC1_A1076	REV A
--------------------	--------------------------------	----------

SEE SHEET 24

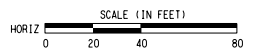


- PLAN LEGEND**
- SB TRACK CENTERLINE
 - NB TRACK CENTERLINE
 - GUIDEWAY AT GRADE
 - GUIDEWAY RETAINED FILL/CUT
 - GUIDEWAY BRIDGE
 - STATION PLATFORM
 - PROPOSED TURNOUT
 - EXISTING PARKS
 - FLOODPLAIN
 - TCAD ID # (AS OF 03/2022)
 - EXISTING ROW
 - EXISTING PROPERTY LINES
 - LIMITS OF CONSTRUCTION
 - PROPOSED ROW
 - PROPOSED TCE
 - PROPOSED UTILITY EASEMENT
 - PROPOSED AUSTIN ENERGY EASEMENT
 - PROPOSED DRAINAGE EASEMENT
 - PROPOSED BETTERMENT EASEMENT
 - PROPOSED SAWCUT
 - BUILDING IMPACT
 - EXISTING MOVEMENT
 - PROPOSED GENERAL PURPOSE MOVEMENT
 - PROPOSED BUS ONLY MOVEMENT
 - PROPOSED BIKE MOVEMENT
 - PROPOSED CURB
 - PROPOSED PAVEMENT MARKINGS (TYPE VARIES)
 - PROPOSED BIKE/SIDEWALK/SUP
 - PROPOSED RETAINING WALL
 - PROPOSED WORK BY OTHERS
 - EXISTING DRIVEWAY REMOVAL
 - SIGNALIZED INTERSECTIONS
 - PROPOSED BUS STOP
 - PROPOSED METROBIKE STATION
 - PROPOSED TREE/FURN ZONE

**NO PROFILE
(OFF ALIGNMENT PROPOSED WORK)**

File Name: C:\1014_3P_CC1_A1077.dgn
 User Name: aecommw\513013
 DATE: 05/02/2024
 PLOTTING TIME: 3:00:09 PM
 PLOTBY: VER...
 PENTABLE: ATB...

REV	DATE	DESCRIPTION	BY	ENG	CHK	APP



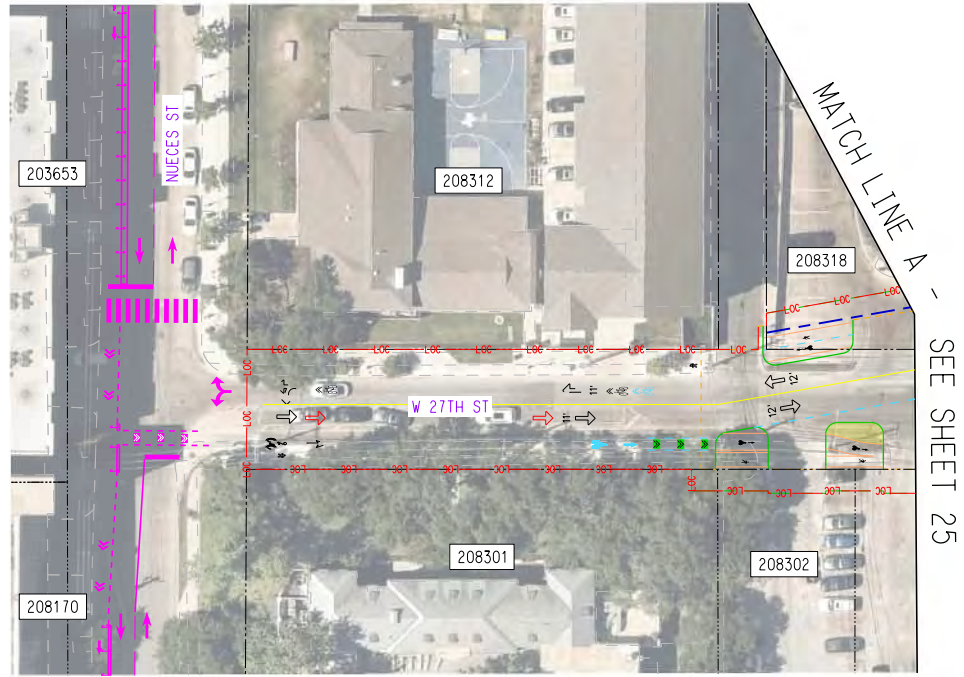
SCALE	1" = 80'
DRAWN	Y. DOUMIT
DESIGNED	Y. DOUMIT
CHECKED	I. HERNANDEZ
APPROVED	P. ZHAO
DATE	05/03/2024

SHEET No.	77 OF 124	
AUSTIN LIGHT RAIL NORTH SEGMENT B BASE DESIGN PLAN & PROFILE		
CONTRACT	DWG No.	REV
C-1014	C-1014_3P_CC1_A1077	A



PLAN LEGEND

- SB TRACK CENTERLINE
- NB TRACK CENTERLINE
- GUIDEWAY AT GRADE
- GUIDEWAY RETAINED FILL/CUT
- GUIDEWAY BRIDGE
- STATION PLATFORM
- PROPOSED TURNOUT
- PROPOSED PARKS
- FLOODPLAIN
- TCAD ID # (AS OF 03/2022)
- EXISTING ROW
- EXISTING PROPERTY LINES
- LIMITS OF CONSTRUCTION
- PROPOSED ROW
- PROPOSED TCE
- PROPOSED UTILITY EASEMENT
- PROPOSED AUSTIN ENERGY EASEMENT
- PROPOSED DRAINAGE EASEMENT
- PROPOSED BETTERMENT EASEMENT
- PROPOSED SAWCUT
- BUILDING IMPACT
- EXISTING MOVEMENT
- PROPOSED GENERAL PURPOSE MOVEMENT
- PROPOSED BUS ONLY MOVEMENT
- PROPOSED BIKE MOVEMENT
- PROPOSED CURB
- PROPOSED PAVEMENT MARKINGS (TYPE VARIES)
- PROPOSED BIKE/SIDEWALK/SUP
- PROPOSED RETAINING WALL
- PROPOSED WORK BY OTHERS
- EXISTING DRIVEWAY REMOVAL
- SIGNALIZED INTERSECTIONS
- PROPOSED BUS STOP
- PROPOSED METROBIKE STATION
- PROPOSED TREE/FURN ZONE



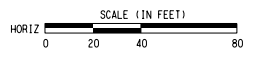
**NO PROFILE
(OFF ALIGNMENT PROPOSED WORK)**

PLOTBVIEW: C:\1014_3P_CC1_A1078.dwg

DATE: 05/02/2024
PLOT TIME: 3:02:40 PM

User Name: i:\a\m\m\1014_3P_CC1_A1078.dwg

REV	DATE	DESCRIPTION	BY	ENG	CHK	APP



AECOM
13640 BRIARWICK DR., SUITE 200
AUSTIN, TX 78729
PHONE: 512-454-4797
TX REG. NO. F-3580

AUSTIN TRANSIT PARTNERSHIP

SCALE	1" = 80'
DRAWN	Y. DOUMIT
DESIGNED	Y. DOUMIT
CHECKED	I. HERNANDEZ
APPROVED	P. ZHAO
DATE	05/03/2024

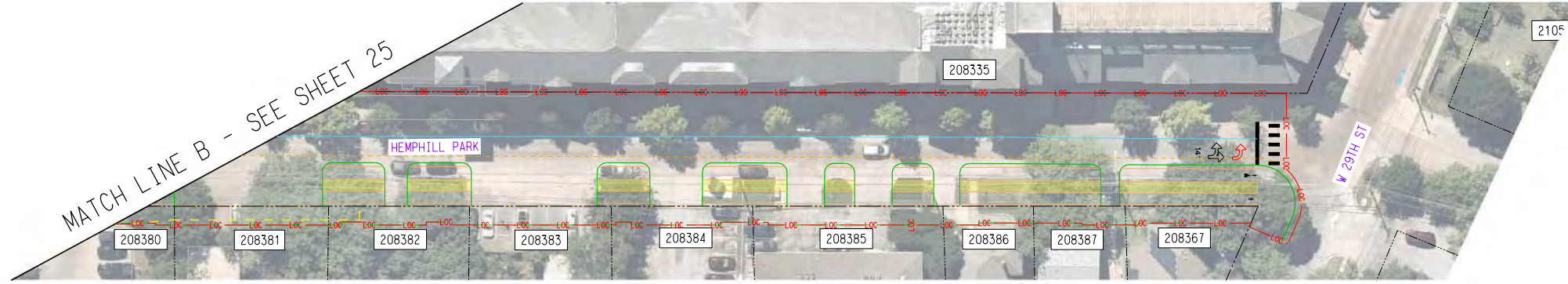
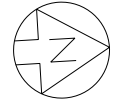
SHEET No. 78 OF 124

**AUSTIN LIGHT RAIL
NORTH SEGMENT B
BASE DESIGN
PLAN & PROFILE**

CONTRACT C-1014	DWG No. C-1014_3P_CC1_A1078	REV A
--------------------	--------------------------------	----------

PLAN LEGEND

- SB TRACK CENTERLINE
- NB TRACK CENTERLINE
- GUIDEWAY AT GRADE
- GUIDEWAY RETAINED FILL/CUT
- GUIDEWAY BRIDGE
- STATION PLATFORM
- PROPOSED TURNOUT
- PROPOSED PARKS
- FLOODPLAIN
- TCAD ID # (AS OF 03/2022)
- EXISTING ROW
- EXISTING PROPERTY LINES
- LIMITS OF CONSTRUCTION
- PROPOSED ROW
- PROPOSED TCE
- PROPOSED UTILITY EASEMENT
- PROPOSED AUSTIN ENERGY EASEMENT
- PROPOSED DRAINAGE EASEMENT
- PROPOSED BETTERMENT EASEMENT
- PROPOSED SAWCUT
- BUILDING IMPACT
- EXISTING MOVEMENT
- PROPOSED GENERAL PURPOSE MOVEMENT
- PROPOSED BUS ONLY MOVEMENT
- PROPOSED BIKE MOVEMENT
- PROPOSED CURB
- PROPOSED PAVEMENT MARKINGS (TYPE VARIES)
- PROPOSED BIKE/SIDEWALK/SUP
- PROPOSED RETAINING WALL
- PROPOSED WORK BY OTHERS
- EXISTING DRIVEWAY REMOVAL
- SIGNALIZED INTERSECTIONS
- PROPOSED BUS STOP
- PROPOSED METROBIKE STATION
- PROPOSED TREE/FURN ZONE



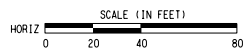
**NO PROFILE
(OFF ALIGNMENT PROPOSED WORK)**

PLOTVIEWER:\plott\1014_3P_CC1_A1079.dwg

DATE: 5/2/2024
PLOTTING TIME: 3:02:28 PM

File Name: C:\1014_3P_CC1_A1079.dwg
User Name: aec\mhw151\c033

REV	DATE	DESCRIPTION	BY	ENG	CHK	APP



SCALE	1" = 80'
DRAWN	Y. DOUMIT
DESIGNED	Y. DOUMIT
CHECKED	I. HERNANDEZ
APPROVED	P. ZHAO
DATE	05/03/2024

SHEET No. 79 OF 124

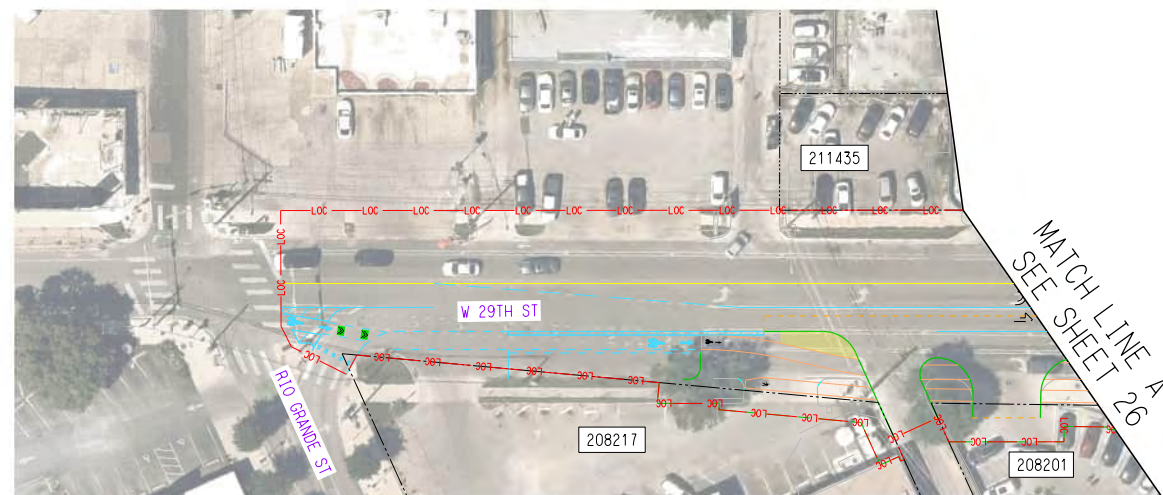
**AUSTIN LIGHT RAIL
NORTH SEGMENT B
BASE DESIGN
PLAN & PROFILE**

CONTRACT C-1014	DWG No. C-1014_3P_CC1_A1079	REV A
--------------------	--------------------------------	----------



PLAN LEGEND

- SB TRACK CENTERLINE
- NB TRACK CENTERLINE
- GUIDEWAY AT GRADE
- GUIDEWAY RETAINED FILL/CUT
- GUIDEWAY BRIDGE
- STATION PLATFORM
- PROPOSED TURNOUT
- EXISTING PARKS
- FLOODPLAIN
- TCAD ID # (AS OF 03/2022)
- EXISTING ROW
- EXISTING PROPERTY LINES
- LIMITS OF CONSTRUCTION
- PROPOSED ROW
- PROPOSED TCE
- PROPOSED UTILITY EASEMENT
- PROPOSED AUSTIN ENERGY EASEMENT
- PROPOSED DRAINAGE EASEMENT
- PROPOSED BETTERMENT EASEMENT
- PROPOSED SAWCUT
- BUILDING IMPACT
- EXISTING MOVEMENT
- PROPOSED GENERAL PURPOSE MOVEMENT
- PROPOSED BUS ONLY MOVEMENT
- PROPOSED BIKE MOVEMENT
- PROPOSED CURB
- PROPOSED PAVEMENT MARKINGS (TYPE VARIES)
- PROPOSED BIKE/SIDEWALK/SUP
- PROPOSED RETAINING WALL
- PROPOSED WORK BY OTHERS
- EXISTING DRIVEWAY REMOVAL
- SIGNALIZED INTERSECTIONS
- PROPOSED BUS STOP
- PROPOSED METROBIKE STATION
- PROPOSED TREE/FURN ZONE

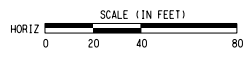


MATCH LINE A -
SEE SHEET 26

**NO PROFILE
(OFF ALIGNMENT PROPOSED WORK)**

File Name: \\C:\1014_3P_CCI_A1080.dgn
 User Name: aecommw51\c033
 DATE: 05/02/2024
 PLOTTING TIME: 3:02:45 PM

REV	DATE	DESCRIPTION	BY	ENG	CHK	APP



AECOM
 13640 BRIARWICK DR, SUITE 200
 AUSTIN, TX 78729
 PHONE: 512-454-4197
 TBP REG. NO. F-3580

AUSTIN TRANSIT PARTNERSHIP

SCALE	1" = 80'
DRAWN	Y. DOUMIT
DESIGNED	Y. DOUMIT
CHECKED	I. HERNANDEZ
APPROVED	P. ZHAO
DATE	05/03/2024

SHEET No. 80 OF 124

**AUSTIN LIGHT RAIL
NORTH SEGMENT B
BASE DESIGN
PLAN & PROFILE**

CONTRACT C-1014	DWG No. C-1014_3P_CCI_A1080	REV A
--------------------	--------------------------------	----------



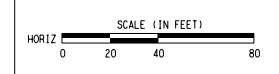
PLAN LEGEND

- SB TRACK CENTERLINE
- NB TRACK CENTERLINE
- GUIDEWAY AT GRADE
- GUIDEWAY RETAINED FILL/CUT
- GUIDEWAY BRIDGE
- STATION PLATFORM
- PROPOSED TURNOUT
- EXISTING PARKS
- FLOODPLAIN
- TCAD ID # (AS OF 03/2022)
- EXISTING ROW
- EXISTING PROPERTY LINES
- - - LIMITS OF CONSTRUCTION
- - - PROPOSED ROW
- - - PROPOSED TCE
- - - PROPOSED UTILITY EASEMENT
- - - PROPOSED AUSTIN ENERGY EASEMENT
- - - PROPOSED DRAINAGE EASEMENT
- - - PROPOSED BETTERMENT EASEMENT
- - - PROPOSED SAWCUT
- BUILDING IMPACT
- EXISTING MOVEMENT
- PROPOSED GENERAL PURPOSE MOVEMENT
- PROPOSED BUS ONLY MOVEMENT
- PROPOSED BIKE MOVEMENT
- PROPOSED CURB
- PROPOSED PAVEMENT MARKINGS (TYPE VARIES)
- PROPOSED BIKE/SIDEWALK/SUP
- PROPOSED RETAINING WALL
- PROPOSED WORK BY OTHERS
- EXISTING DRIVEWAY REMOVAL
- SIGNALIZED INTERSECTIONS
- PROPOSED BUS STOP
- PROPOSED METROBIKE STATION
- PROPOSED TREE/FURN ZONE

**NO PROFILE
(OFF ALIGNMENT PROPOSED WORK)**

File Name: C:\1014_3P_CC1_A1081.dgn
 User: hernaiz@acem.com
 DATE: 05/03/2024
 PLOTTING TIME: 3:02:20 PM
 PLOTFILE: A1014_3P_CC1_A1081.dgn

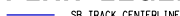
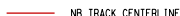


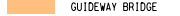

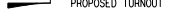
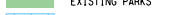
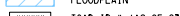
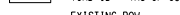






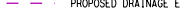
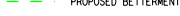
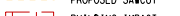
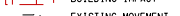
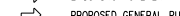



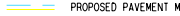

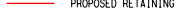
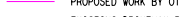
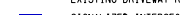
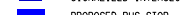





REV	DATE	DESCRIPTION	BY	ENG	CHK	APP



SCALE	1" = 80'
DRAWN	Y. DOUMIT
DESIGNED	Y. DOUMIT
CHECKED	I. HERNANDEZ
APPROVED	P. ZHAO
DATE	05/03/2024

SHEET No. 81 OF 124	
AUSTIN LIGHT RAIL NORTH SEGMENT B BASE DESIGN PLAN & PROFILE	
CONTRACT C-1014	DWG No. C-1014_3P_CC1_A1081
	REV A

PLAN LEGEND

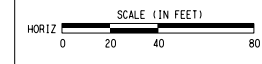
-  SB TRACK CENTERLINE
-  NB TRACK CENTERLINE
-  GUIDEWAY AT GRADE
-  GUIDEWAY RETAINED FILL/CUT
-  GUIDEWAY BRIDGE
-  STATION PLATFORM
-  PROPOSED TURNOUT
-  EXISTING PARKS
-  FLOODPLAIN
-  TCAD ID # (AS OF 03/2022)
-  EXISTING ROW
-  EXISTING PROPERTY LINES
-  LIMITS OF CONSTRUCTION
-  PROPOSED ROW
-  PROPOSED TCE
-  PROPOSED UTILITY EASEMENT
-  PROPOSED AUSTIN ENERGY EASEMENT
-  PROPOSED DRAINAGE EASEMENT
-  PROPOSED BETTERMENT EASEMENT
-  PROPOSED SAWCUT
-  BUILDING IMPACT
-  EXISTING MOVEMENT
-  PROPOSED GENERAL PURPOSE MOVEMENT
-  PROPOSED BUS ONLY MOVEMENT
-  PROPOSED BIKE MOVEMENT
-  PROPOSED CURB
-  PROPOSED PAVEMENT MARKINGS (TYPE VARIES)
-  PROPOSED BIKE/SIDEWALK/SUP
-  PROPOSED RETAINING WALL
-  PROPOSED WORK BY OTHERS
-  EXISTING DRIVEWAY REMOVAL
-  SIGNALIZED INTERSECTIONS
-  PROPOSED BUS STOP
-  PROPOSED METROBIKE STATION
-  PROPOSED TREE/FURN ZONE



**NO PROFILE
(OFF ALIGNMENT PROPOSED WORK)**

FILE NAME: C:\1014_3P_CC1_A1082.dwg
 USER: HERNANDEZ
 DATE: 05/03/2024
 PLOTTING TIME: 3:00:16 PM
 PLOT DRIVER: HPGL_PLOTTER.PLT
 PENTABLE: ATB_Pan.tb

REV	DATE	DESCRIPTION	BY	ENG	CHK	APP



AECOM
 13640 BRIARWICK DR., SUITE 200
 AUSTIN, TX 78729
 PHONE: 512-454-4797
 TBP REG. NO. F-3580

**AUSTIN
TRANSIT
PARTNERSHIP**

SCALE	1" = 80'
DRAWN	Y. DOUMIT
DESIGNED	Y. DOUMIT
CHECKED	I. HERNANDEZ
APPROVED	P. ZHAO
DATE	05/03/2024

SHEET No. 82 OF 124

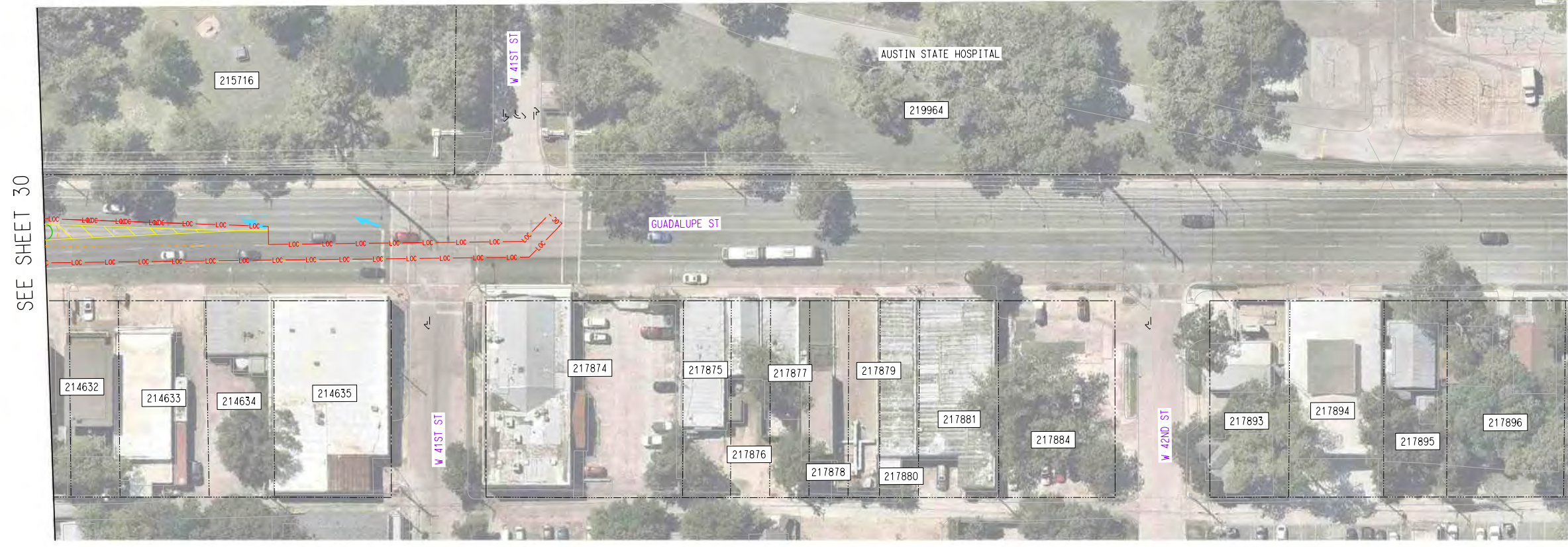
**AUSTIN LIGHT RAIL
NORTH SEGMENT B
BASE DESIGN
PLAN & PROFILE**

CONTRACT C-1014	DWG No. C-1014_3P_CC1_A1082	REV A
--------------------	--------------------------------	----------



PLAN LEGEND

- SB TRACK CENTERLINE
- NB TRACK CENTERLINE
- GUIDEWAY AT GRADE
- GUIDEWAY RETAINED FILL/CUT
- GUIDEWAY BRIDGE
- STATION PLATFORM
- PROPOSED TURNOUT
- EXISTING PARKS
- FLOODPLAIN
- TCAD ID # (AS OF 03/2022)
- EXISTING ROW
- EXISTING PROPERTY LINES
- - - LIMITS OF CONSTRUCTION
- - - PROPOSED ROW
- - - PROPOSED TCE
- - - PROPOSED UTILITY EASEMENT
- - - PROPOSED AUSTIN ENERGY EASEMENT
- - - PROPOSED DRAINAGE EASEMENT
- - - PROPOSED BETTERMENT EASEMENT
- - - PROPOSED SAWCUT
- BUILDING IMPACT
- EXISTING MOVEMENT
- PROPOSED GENERAL PURPOSE MOVEMENT
- PROPOSED BUS ONLY MOVEMENT
- PROPOSED BIKE MOVEMENT
- PROPOSED CURB
- PROPOSED PAVEMENT MARKINGS (TYPE VARIES)
- PROPOSED BIKE/SIDEWALK/SUP
- PROPOSED RETAINING WALL
- PROPOSED WORK BY OTHERS
- EXISTING DRIVEWAY REMOVAL
- SIGNALIZED INTERSECTIONS
- PROPOSED BUS STOP
- PROPOSED METROBIKE STATION
- PROPOSED TREE/FURN ZONE



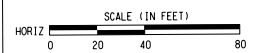
SEE SHEET 30

**NO PROFILE
(OFF ALIGNMENT PROPOSED WORK)**

PLOT USER: up04rdm-p11
 PENNAME: AIP_Pm_bj
 DATE: 05/02/2024
 PLOTTING TIME: 13:00:05 PM

File Name: C-1014_3P_CC1_A1083.dwg
 User Name: aecom\p11

REV	DATE	DESCRIPTION	BY	ENG	CHK	APP



SCALE	1" = 80'
DRAWN	Y. DOUMIT
DESIGNED	Y. DOUMIT
CHECKED	I. HERNANDEZ
APPROVED	P. ZHAO
DATE	05/03/2024

SHEET No. 83 OF 124

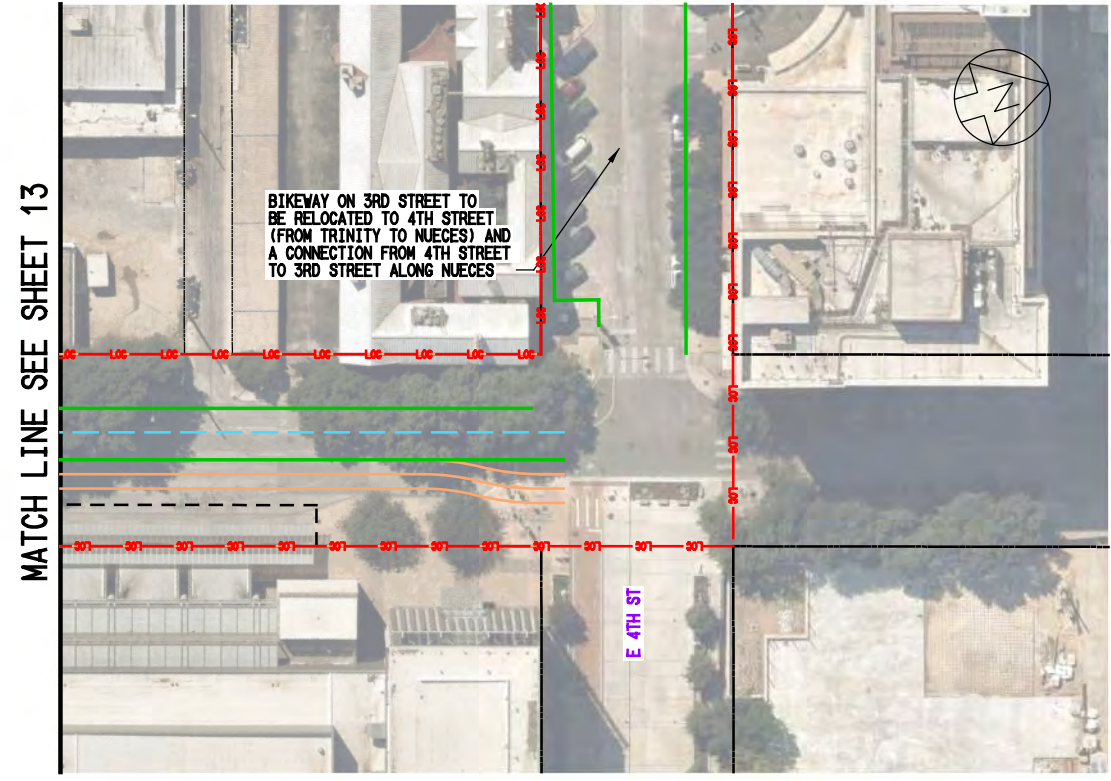
**AUSTIN LIGHT RAIL
NORTH SEGMENT B
BASE DESIGN
PLAN & PROFILE**

CONTRACT C-1014	DWG No. C-1014_3P_CC1_A1083	REV A
--------------------	--------------------------------	----------

PLOTDRIVER_APP_PDF_COLOR.plt

DATE: 5/7/2024
PLOT TIME: 8:23:26 AM

File Name: \\NT11\INC-1012-2P-CC1_A107A.dwg
User Name: rmieth



PLAN LEGEND

- SB TRACK CENTERLINE
- NB TRACK CENTERLINE
- GUIDEWAY AT GRADE
- GUIDEWAY RETAINED FILL/CUT
- GUIDEWAY BRIDGE
- STATION PLATFORM
- PROPOSED TURNOUT
- EXISTING PARKS
- FLOODPLAIN
- TCAD ID # (AS OF 03/2022)
- EXISTING ROW
- EXISTING PROPERTY LINES
- LIMITS OF CONSTRUCTION
- PROPOSED ROW
- PROPOSED TCE
- PROPOSED UTILITY EASEMENT
- PROPOSED AUSTIN ENERGY EASEMENT
- PROPOSED DRAINAGE EASEMENT
- PROPOSED BETTERMENT EASEMENT
- PROPOSED SAWCUT
- BUILDING IMPACT
- EXISTING MOVEMENT
- PROPOSED GENERAL PURPOSE MOVEMENT
- PROPOSED BUS ONLY MOVEMENT
- PROPOSED BIKE MOVEMENT
- PROPOSED CURB
- PROPOSED PAVEMENT MARKINGS (TYPE VARIES)
- PROPOSED BIKE/SIDEWALK/SUP
- PROPOSED RETAINING WALL
- PROPOSED WORK BY OTHERS
- EXISTING DRIVEWAY REMOVAL
- SIGNALIZED INTERSECTIONS
- PROPOSED BUS STOP
- PROPOSED METROBIKE STATION
- PROPOSED TREE/FURN ZONE

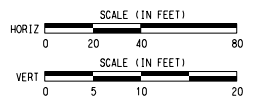
PROFILE LEGEND

- SB TRACK TOP OF RAIL
- EXISTING GROUND
- EXISTING CROSS STREET ROW
- STATION PLATFORM
- TURNOUT/CROSSOVER
- RETAINED FILL/CUT
- BRIDGE

**NO PROFILE
(OFF ALIGNMENT PROPOSED WORK)**

SHEET No. **84 OF 124**

REV	DATE	DESCRIPTION	BY	ENG	CHK	APP



SCALE	AS NOTED
DRAWN	RN/JB/AK
DESIGNED	RN/JB/AK
CHECKED	J. MIETH
APPROVED	S. ROTH
DATE	05/03/2024

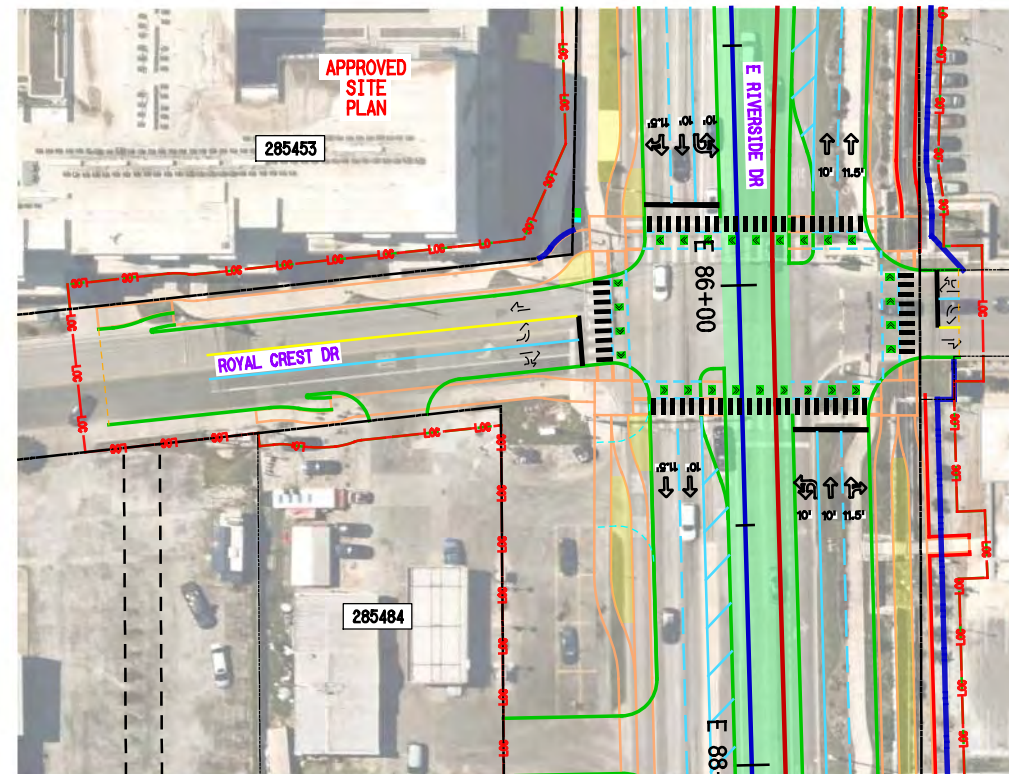
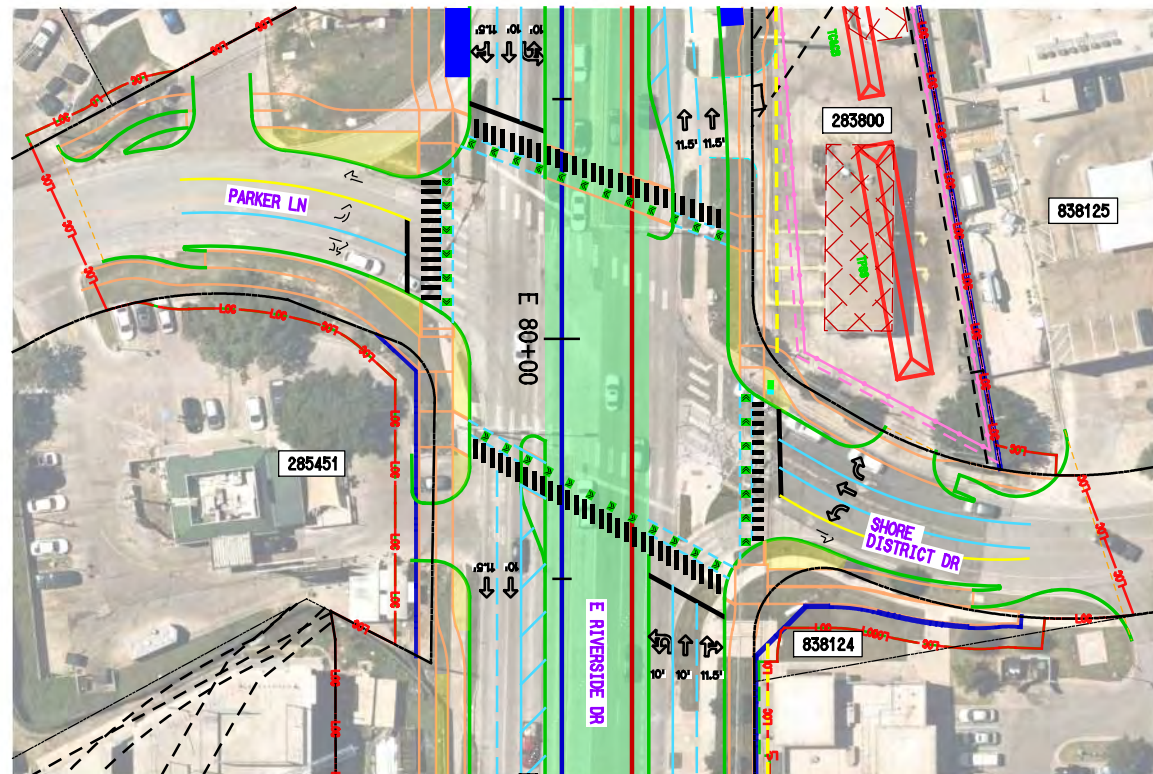
AUSTIN LIGHT RAIL NORTH SEGMENT A BASE DESIGN PLAN & PROFILE		
CONTRACT C-1012	DWG No. C-1012_2P-CC1_A107A	REV A

PLAN LEGEND

- SB TRACK CENTERLINE
- NB TRACK CENTERLINE
- GUIDEWAY AT GRADE
- GUIDEWAY RETAINED FILL/CUT
- GUIDEWAY BRIDGE
- STATION PLATFORM
- PROPOSED TURNOUT
- EXISTING PARKS
- FLOODPLAIN
- TCAD ID # (AS OF 03/2022)
- EXISTING ROW
- EXISTING PROPERTY LINES
- LIMITS OF CONSTRUCTION
- PROPOSED ROW
- PROPOSED TCE
- PROPOSED UTILITY EASEMENT
- PROPOSED AUSTIN ENERGY EASEMENT
- PROPOSED DRAINAGE EASEMENT
- PROPOSED BETTERMENT EASEMENT
- PROPOSED SAWCUT
- BUILDING IMPACT
- EXISTING MOVEMENT
- PROPOSED GENERAL PURPOSE MOVEMENT
- PROPOSED BUS ONLY MOVEMENT
- PROPOSED BIKE MOVEMENT
- PROPOSED CURB
- PROPOSED PAVEMENT MARKINGS (TYPE VARIES)
- PROPOSED BIKE/SIDEWALK/SUP
- PROPOSED RETAINING WALL
- PROPOSED WORK BY OTHERS
- EXISTING DRIVEWAY REMOVAL
- SIGNALIZED INTERSECTIONS
- PROPOSED BUS STOP
- PROPOSED METROBIKE STATION
- PROPOSED TREE/FURN ZONE

PROFILE LEGEND

- SB TRACK TOP OF RAIL
- EXISTING GROUND
- EXISTING CROSS STREET ROW
- STATION PLATFORM
- TURNOUT/CROSSOVER
- RETAINED FILL/CUT
- BRIDGE



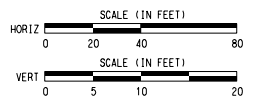
**NO PROFILE
(OFF ALIGNMENT PROPOSED WORK)**

PLOTDRIVER_APP_PDF_COLOR.plt

DATE: 5/7/2024 PLOTTING TIME: 8:23:39 AM

File Name: \\NT11\INC-1012_5P-CC1_A124A.dwg User: hntb\hntb

REV	DATE	DESCRIPTION	BY	ENG	CHK	APP



SCALE	AS NOTED
DRAWN	RN/JB/AK
DESIGNED	RN/JB/AK
CHECKED	J. MIETH
APPROVED	S. ROTH
DATE	05/03/2024

SHEET No. **85 OF 124**

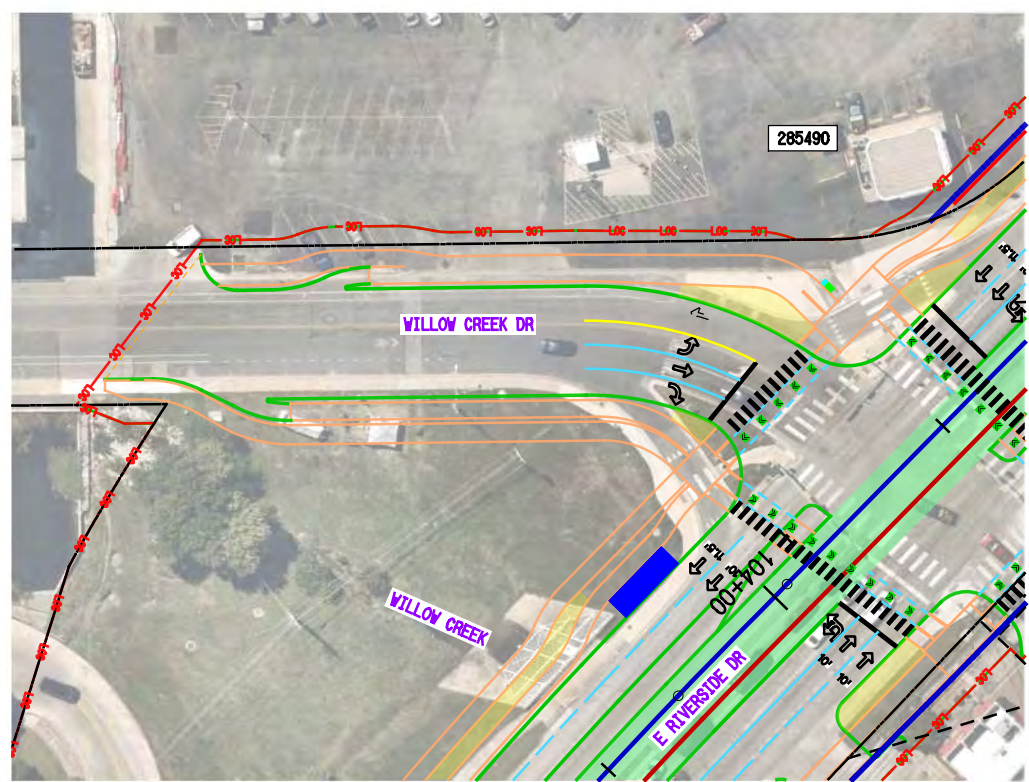
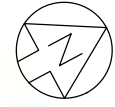
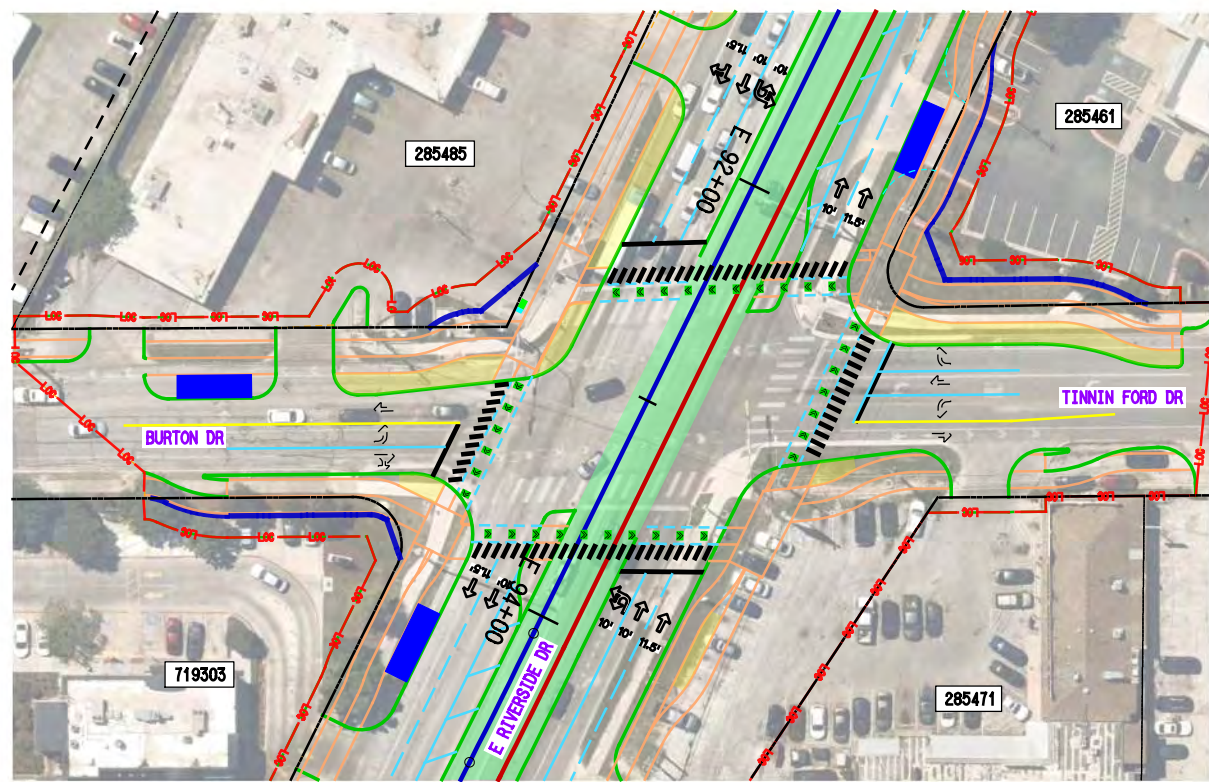
**AUSTIN LIGHT RAIL
EAST SEGMENT
BASE DESIGN
PLAN & PROFILE**

CONTRACT C-1012	DWG No. C-1012_5P-CC1_A124A	REV A
---------------------------	---------------------------------------	-----------------

PlotDriver-A125A-APP_PDF_COLOR.plt; 11/11/24
User: hntb\jmieth

DATE: 05/03/2024
PLOT TIME: 8:23:52 AM

File Name: N:\111\INC-1012-5P-CC1_A125A.dgn
User: hntb\jmieth



PLAN LEGEND

- SB TRACK CENTERLINE
- NB TRACK CENTERLINE
- GUIDEWAY AT GRADE
- GUIDEWAY RETAINED FILL/CUT
- GUIDEWAY BRIDGE
- STATION PLATFORM
- PROPOSED TURNOUT
- EXISTING PARKS
- FLOODPLAIN
- TCAD ID # (AS OF 03/2022)
- EXISTING ROW
- EXISTING PROPERTY LINES
- LIMITS OF CONSTRUCTION
- PROPOSED ROW
- PROPOSED TCE
- PROPOSED UTILITY EASEMENT
- PROPOSED AUSTIN ENERGY EASEMENT
- PROPOSED DRAINAGE EASEMENT
- PROPOSED BETTERMENT EASEMENT
- PROPOSED SAWCUT
- BUILDING IMPACT
- EXISTING MOVEMENT
- PROPOSED GENERAL PURPOSE MOVEMENT
- PROPOSED BUS ONLY MOVEMENT
- PROPOSED BIKE MOVEMENT
- PROPOSED CURB
- PROPOSED PAVEMENT MARKINGS (TYPE VARIES)
- PROPOSED BIKE/SIDEWALK/SUP
- PROPOSED RETAINING WALL
- PROPOSED WORK BY OTHERS
- EXISTING DRIVEWAY REMOVAL
- SIGNALIZED INTERSECTIONS
- PROPOSED BUS STOP
- PROPOSED METROBIKE STATION
- PROPOSED TREE/FURN ZONE

PROFILE LEGEND

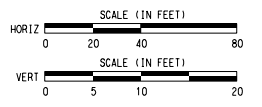
- SB TRACK TOP OF RAIL
- EXISTING GROUND
- EXISTING CROSS STREET ROW
- STATION PLATFORM
- TURNOUT/CROSSOVER
- RETAINED FILL/CUT
- BRIDGE

**NO PROFILE
(OFF ALIGNMENT PROPOSED WORK)**

SHEET No. **86** OF **124**

**AUSTIN LIGHT RAIL
EAST SEGMENT
BASE DESIGN
PLAN & PROFILE**

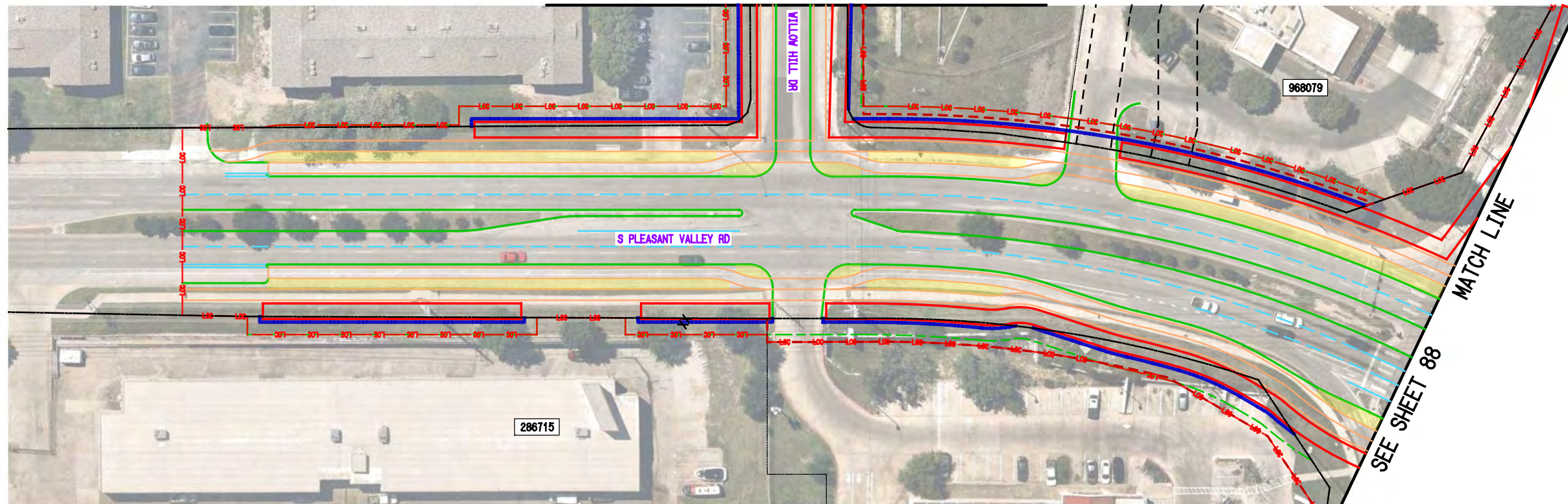
REV	DATE	DESCRIPTION	BY	END	CHK	APP



SCALE	AS NOTED
DRAWN	RN/JB/AK
DESIGNED	RN/JB/AK
CHECKED	J. MIETH
APPROVED	S. ROTH
DATE	05/03/2024

CONTRACT **C-1012** DWG No. **C-1012_5P-CC1_A125A** REV **A**

SEE SHEET 89 MATCH LINE



PLAN LEGEND

- SB TRACK CENTERLINE
- NB TRACK CENTERLINE
- GUIDEWAY AT GRADE
- GUIDEWAY RETAINED FILL/CUT
- GUIDEWAY BRIDGE
- STATION PLATFORM
- PROPOSED TURNOUT
- EXISTING PARKS
- FLOODPLAIN
- TCAD ID # (AS OF 03/2022)
- EXISTING ROW
- EXISTING PROPERTY LINES
- LIMITS OF CONSTRUCTION
- PROPOSED ROW
- PROPOSED TCE
- PROPOSED UTILITY EASEMENT
- PROPOSED AUSTIN ENERGY EASEMENT
- PROPOSED DRAINAGE EASEMENT
- PROPOSED BETTERMENT EASEMENT
- PROPOSED SAWCUT
- BUILDING IMPACT
- EXISTING MOVEMENT
- PROPOSED GENERAL PURPOSE MOVEMENT
- PROPOSED BUS ONLY MOVEMENT
- PROPOSED BIKE MOVEMENT
- PROPOSED CURB
- PROPOSED PAVEMENT MARKINGS (TYPE VARIES)
- PROPOSED BIKE/SIDEWALK/SUP
- PROPOSED RETAINING WALL
- PROPOSED WORK BY OTHERS
- EXISTING DRIVEWAY REMOVAL
- SIGNALIZED INTERSECTIONS
- PROPOSED BUS STOP
- PROPOSED METROBIKE STATION
- PROPOSED TREE/FURN ZONE

PROFILE LEGEND

- SB TRACK TOP OF RAIL
- EXISTING GROUND
- EXISTING CROSS STREET ROW
- STATION PLATFORM
- TURNOUT/CROSSOVER
- RETAINED FILL/CUT
- BRIDGE

**NO PROFILE
(OFF ALIGNMENT PROPOSED WORK)**

PLOTDIR:\WEB\A1P_PDF_COLOR.plt\A1P_PDF.dwg

DATE: 5/7/2024 PLOTTING TIME: 8:24:06 AM

File Name: \\NT11\INC-1012_5P-CC1_A126A.dwg User: hnmisra

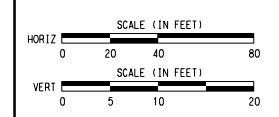
SHEET No. 87 OF 124

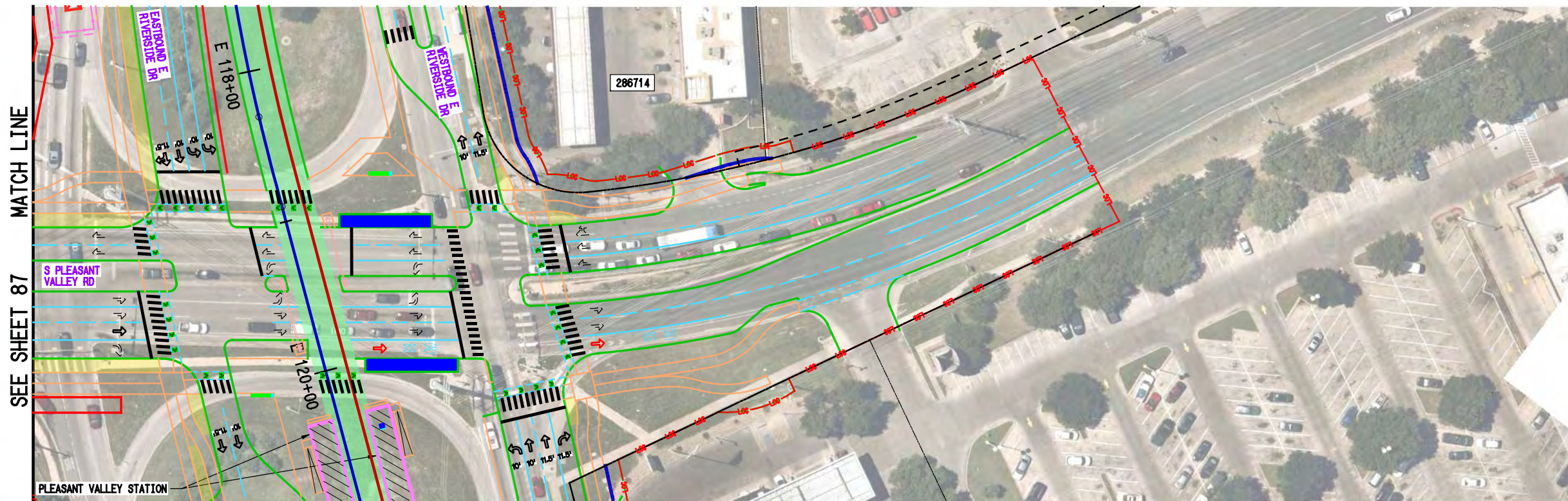
**AUSTIN LIGHT RAIL
EAST SEGMENT
BASE DESIGN
PLAN**

SCALE AS NOTED
 DRAWN RN/JB/AK
 DESIGNED RN/JB/AK
 CHECKED J. MIETH
 APPROVED S. ROTH
 DATE 05/03/2024

CONTRACT C-1012 DWG No. C-1012_5P-CC1_A126A REV A

REV	DATE	DESCRIPTION	BY	END	CHK	APP





- SB TRACK CENTERLINE
- NB TRACK CENTERLINE
- GUIDEWAY AT GRADE
- GUIDEWAY RETAINED FILL/CUT
- GUIDEWAY BRIDGE
- STATION PLATFORM
- PROPOSED TURNOUT
- EXISTING PARKS
- FLOODPLAIN
- TCAD ID # (AS OF 03/2022)
- EXISTING ROW
- EXISTING PROPERTY LINES
- LIMITS OF CONSTRUCTION
- PROPOSED ROW
- PROPOSED TCE
- PROPOSED UTILITY EASEMENT
- PROPOSED AUSTIN ENERGY EASEMENT
- PROPOSED DRAINAGE EASEMENT
- PROPOSED BETTERMENT EASEMENT
- PROPOSED SAWCUT
- BUILDING IMPACT
- EXISTING MOVEMENT
- PROPOSED GENERAL PURPOSE MOVEMENT
- PROPOSED BUS ONLY MOVEMENT
- PROPOSED BIKE MOVEMENT
- PROPOSED CURB
- PROPOSED PAVEMENT MARKINGS (TYPE VARIES)
- PROPOSED BIKE/SIDEWALK/SUP
- PROPOSED RETAINING WALL
- PROPOSED WORK BY OTHERS
- EXISTING DRIVEWAY REMOVAL
- SIGNALIZED INTERSECTIONS
- PROPOSED BUS STOP
- PROPOSED METROBIKE STATION
- PROPOSED TREE/FURN ZONE

PROFILE LEGEND

- SB TRACK TOP OF RAIL
- EXISTING GROUND
- EXISTING CROSS STREET ROW
- STATION PLATFORM
- TURNOUT/CROSSOVER
- RETAINED FILL/CUT
- BRIDGE

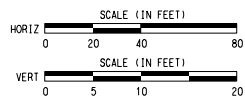
**NO PROFILE
(OFF ALIGNMENT PROPOSED WORK)**

PLOTDRIVER_APP_PDF_COLOR.plt

DATE: 05/07/2024 PLOTTING TIME: 8:24:19 AM

File Name: N:\11\17\10-1012_5P-CC1_A127A.dgn User: hmsr@hntb.com

REV	DATE	DESCRIPTION	BY	ENG	CHK	APP



SCALE	AS NOTED
DRAWN	RN/JB/AK
DESIGNED	RN/JB/AK
CHECKED	J. MIETH
APPROVED	S. ROTH
DATE	05/03/2024

SHEET No. **88 OF 124**

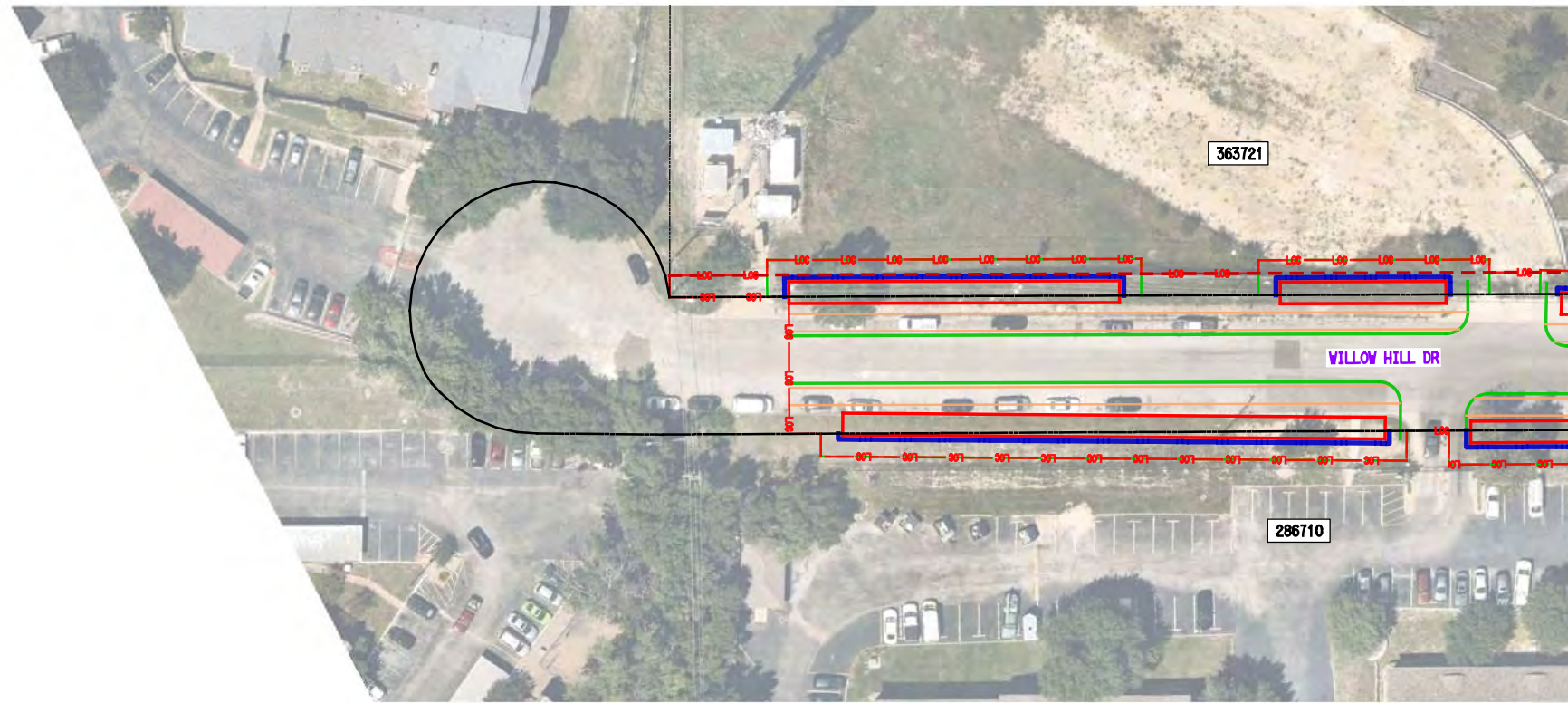
**AUSTIN LIGHT RAIL
EAST SEGMENT
BASE DESIGN
PLAN**

CONTRACT **C-1012** DWG No. **C-1012_5P-CC1_A127A** REV **A**

PLOTDRIVER_APP_PDF_COLOR.plt

DATE: 5/7/2024
PLOT TIME: 8:24:32 AM

File Name: \\NT11\INC-1012_5P-CC1_A128A.dwg
User Name: rmieth



MATCH LINE
SEE SHEET 87

- ### PLAN LEGEND
- SB TRACK CENTERLINE
 - NB TRACK CENTERLINE
 - GUIDEWAY AT GRADE
 - GUIDEWAY RETAINED FILL/CUT
 - GUIDEWAY BRIDGE
 - STATION PLATFORM
 - PROPOSED TURNOUT
 - EXISTING PARKS
 - FLOODPLAIN
 - TCAD ID # (AS OF 03/2022)
 - EXISTING ROW
 - EXISTING PROPERTY LINES
 - LIMITS OF CONSTRUCTION
 - PROPOSED ROW
 - PROPOSED TCE
 - PROPOSED UTILITY EASEMENT
 - PROPOSED AUSTIN ENERGY EASEMENT
 - PROPOSED DRAINAGE EASEMENT
 - PROPOSED BETTERMENT EASEMENT
 - PROPOSED SAWCUT
 - BUILDING IMPACT
 - EXISTING MOVEMENT
 - PROPOSED GENERAL PURPOSE MOVEMENT
 - PROPOSED BUS ONLY MOVEMENT
 - PROPOSED BIKE MOVEMENT
 - PROPOSED CURB
 - PROPOSED PAVEMENT MARKINGS (TYPE VARIES)
 - PROPOSED BIKE/SIDEWALK/SUP
 - PROPOSED RETAINING WALL
 - PROPOSED WORK BY OTHERS
 - EXISTING DRIVEWAY REMOVAL
 - SIGNALIZED INTERSECTIONS
 - PROPOSED BUS STOP
 - PROPOSED METROBIKE STATION
 - PROPOSED TREE/FURN ZONE

- ### PROFILE LEGEND
- SB TRACK TOP OF RAIL
 - EXISTING GROUND
 - EXISTING CROSS STREET ROW
 - STATION PLATFORM
 - TURNOUT/CROSSOVER
 - RETAINED FILL/CUT
 - BRIDGE

**NO PROFILE
(OFF ALIGNMENT PROPOSED WORK)**

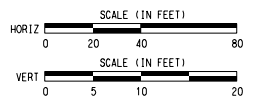
SHEET No. **89 OF 124**

**AUSTIN LIGHT RAIL
EAST SEGMENT
BASE DESIGN
PLAN**

SCALE: AS NOTED
DRAWN: RN/JB/AK
DESIGNED: RN/JB/AK
CHECKED: J. MIETH
APPROVED: S. ROTH
DATE: 05/03/2024

CONTRACT C-1012 DWG No. C-1012_5P-CC1_A128A REV A

REV	DATE	DESCRIPTION	BY	ENG	CHK	APP

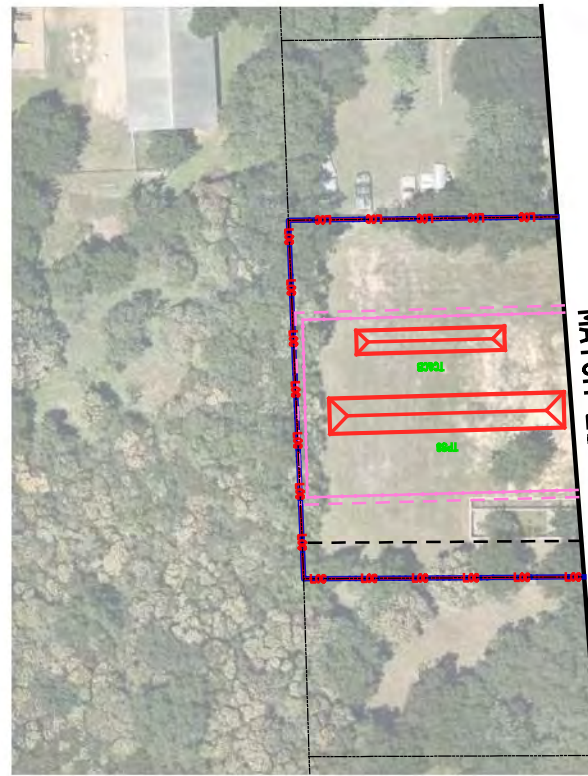
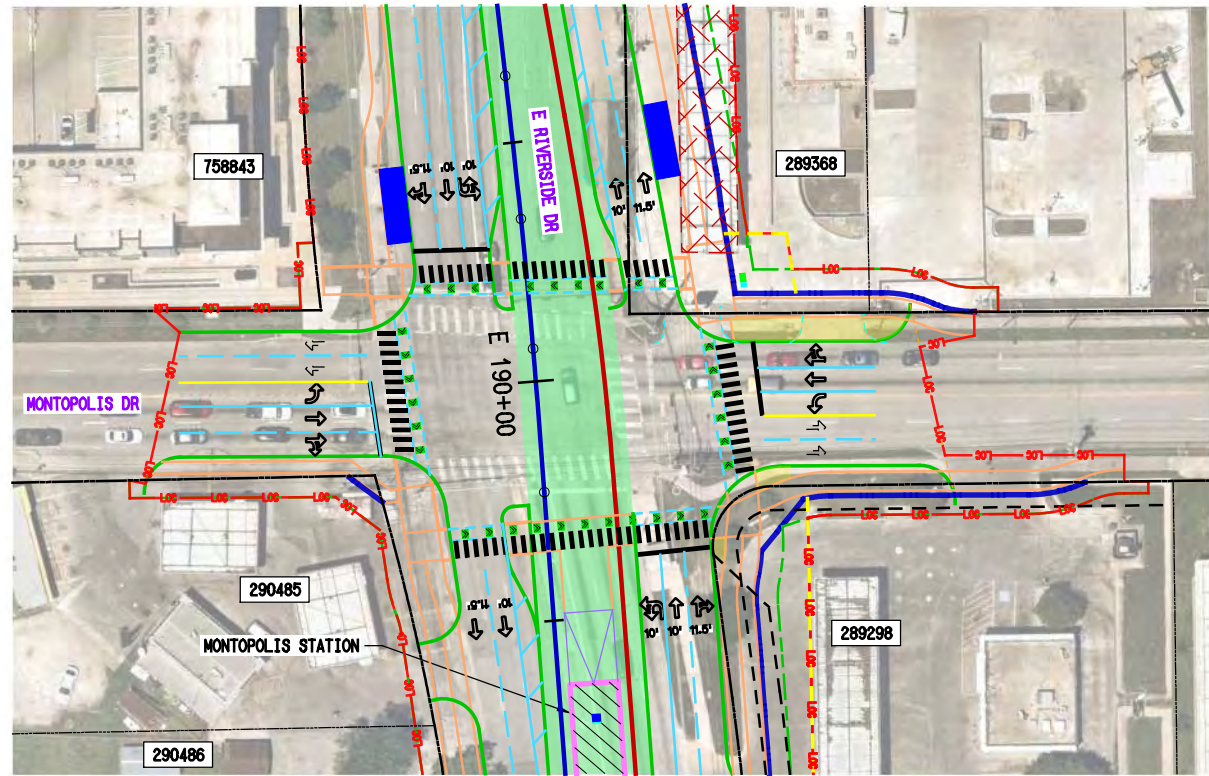


PLAN LEGEND

- SB TRACK CENTERLINE
- NB TRACK CENTERLINE
- GUIDEWAY AT GRADE
- GUIDEWAY RETAINED FILL/CUT
- GUIDEWAY BRIDGE
- STATION PLATFORM
- PROPOSED TURNOUT
- EXISTING PARKS
- FLOODPLAIN
- TCAD ID # (AS OF 03/2022)
- EXISTING ROW
- EXISTING PROPERTY LINES
- - - LIMITS OF CONSTRUCTION
- PROPOSED ROW
- PROPOSED TCE
- - - PROPOSED UTILITY EASEMENT
- - - PROPOSED AUSTIN ENERGY EASEMENT
- - - PROPOSED DRAINAGE EASEMENT
- - - PROPOSED BETTERMENT EASEMENT
- - - PROPOSED SAWCUT
- BUILDING IMPACT
- EXISTING MOVEMENT
- PROPOSED GENERAL PURPOSE MOVEMENT
- PROPOSED BUS ONLY MOVEMENT
- PROPOSED BIKE MOVEMENT
- PROPOSED CURB
- PROPOSED PAVEMENT MARKINGS (TYPE VARIES)
- PROPOSED BIKE/SIDEWALK/SUP
- PROPOSED RETAINING WALL
- PROPOSED WORK BY OTHERS
- - - EXISTING DRIVEWAY REMOVAL
- SIGNALIZED INTERSECTIONS
- PROPOSED BUS STOP
- PROPOSED METROBIKE STATION
- PROPOSED TREE/FURN ZONE

PROFILE LEGEND

- SB TRACK TOP OF RAIL
- EXISTING GROUND
- EXISTING CROSS STREET ROW
- STATION PLATFORM
- TURNOUT/CROSSOVER
- RETAINED FILL/CUT
- BRIDGE

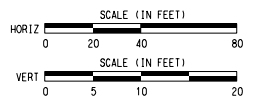


SEE SHEET 49
MATCH LINE

**NO PROFILE
(OFF ALIGNMENT PROPOSED WORK)**

File Name: \\NT11\INC-1012_5P-CC1_A130A.dgn
 User Name: jmieth
 DATE: 05/03/2024
 PLOTTING TIME: 8:24:59 AM
 PLOT DRIVER: AIP_PDF_COLOR.plt
 PENTABLE: AIP_Pen.tbl

REV	DATE	DESCRIPTION	BY	ENG	CHK	APP



SCALE	AS NOTED
DRAWN	RN/JB/AK
DESIGNED	RN/JB/AK
CHECKED	J. MIETH
APPROVED	S. ROTH
DATE	05/03/2024

SHEET No. **91 OF 124**

**AUSTIN LIGHT RAIL
EAST SEGMENT
BASE DESIGN
PLAN**

CONTRACT C-1012	DWG No. C-1012_5P-CC1_A130A	REV A
---------------------------	---------------------------------------	-----------------

- ### PLAN LEGEND
- SB TRACK CENTERLINE
 - NB TRACK CENTERLINE
 - GUIDEWAY AT GRADE
 - GUIDEWAY RETAINED FILL/CUT
 - GUIDEWAY BRIDGE
 - STATION PLATFORM
 - PROPOSED TURNOUT
 - EXISTING PARKS
 - FLOODPLAIN
 - TCAD ID # (AS OF 03/2022)
 - EXISTING ROW
 - EXISTING PROPERTY LINES
 - LIMITS OF CONSTRUCTION
 - PROPOSED ROW
 - PROPOSED TCE
 - PROPOSED UTILITY EASEMENT
 - PROPOSED AUSTIN ENERGY EASEMENT
 - PROPOSED DRAINAGE EASEMENT
 - PROPOSED BETTERMENT EASEMENT
 - PROPOSED SAWCUT
 - BUILDING IMPACT
 - EXISTING MOVEMENT
 - PROPOSED GENERAL PURPOSE MOVEMENT
 - PROPOSED BUS ONLY MOVEMENT
 - PROPOSED BIKE MOVEMENT
 - PROPOSED CURB
 - PROPOSED PAVEMENT MARKINGS (TYPE VARIES)
 - PROPOSED BIKE/SIDEWALK/SUP
 - PROPOSED RETAINING WALL
 - PROPOSED WORK BY OTHERS
 - EXISTING DRIVEWAY REMOVAL
 - SIGNALIZED INTERSECTIONS
 - PROPOSED BUS STOP
 - PROPOSED METROBIKE STATION
 - PROPOSED TREE/FURN ZONE

- ### PROFILE LEGEND
- SB TRACK TOP OF RAIL
 - EXISTING GROUND
 - EXISTING CROSS STREET ROW
 - STATION PLATFORM
 - TURNOUT/CROSSOVER
 - RETAINED FILL/CUT
 - BRIDGE

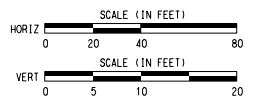


SEE SHEET 52
MATCH LINE

**NO PROFILE
(OFF ALIGNMENT PROPOSED WORK)**

File Name: \\1111\1111\1111\C-1012_5P-CC1_A131A.dgn
 User Name: jmieth
 DATE: 05/03/2024
 PLOTTING TIME: 8:25:13 AM
 PLOT DEVICE: A1P_PDF_COLOR.plt
 PENTABLE: A1P_Pent.tbl

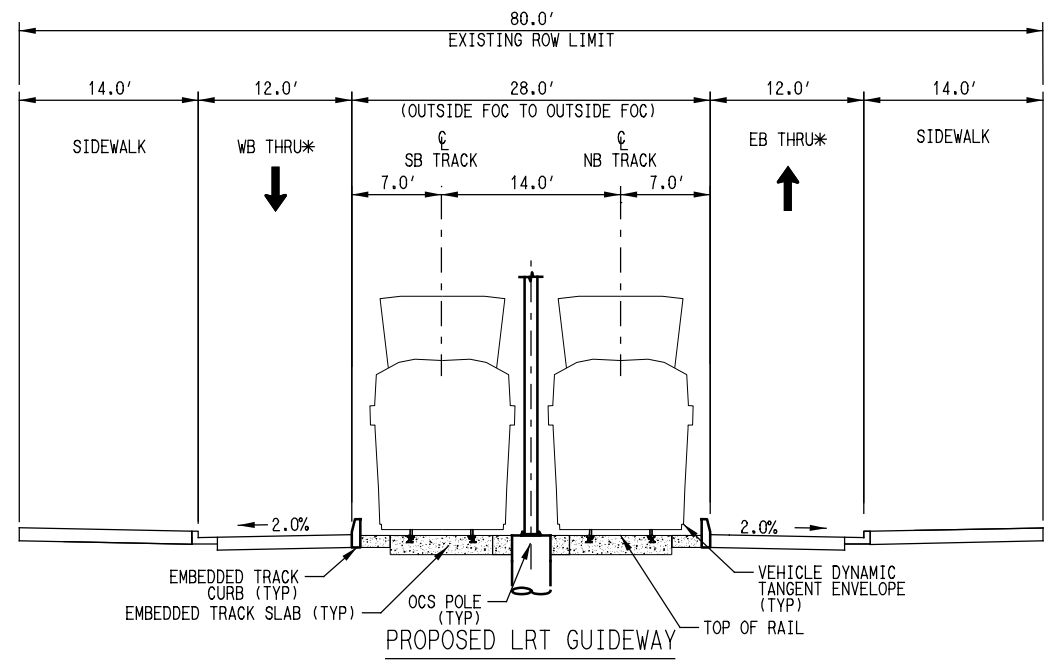
REV	DATE	DESCRIPTION	BY	ENG	CHK	APP



SCALE	AS NOTED
DRAWN	RN/JB/AK
DESIGNED	RN/JB/AK
CHECKED	J. MIETH
APPROVED	S. ROTH
DATE	05/03/2024

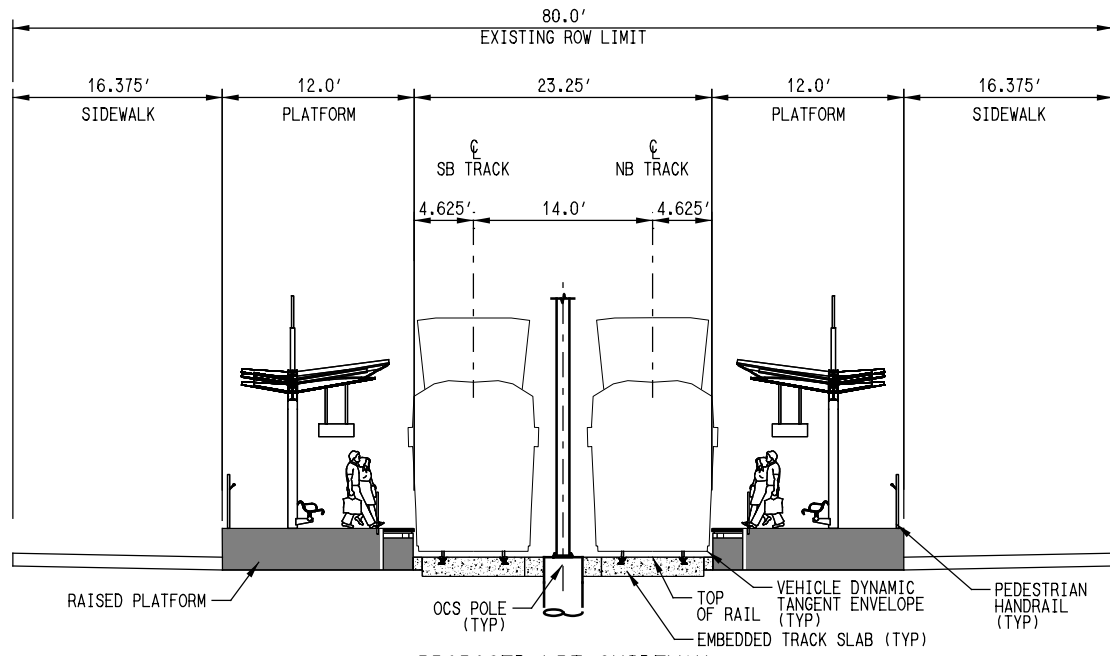
SHEET No.	92 OF 124	
AUSTIN LIGHT RAIL EAST SEGMENT BASE DESIGN PLAN		
CONTRACT	DWG No.	REV
C-1012	C-1012_5P-CC1_A131A	A

File Name: \\1111\1111\1111\C-1012_2P_CCT_A104A.dwg
 User Name: mihiere
 DATE: 5/7/2024
 PLOTTING TIME: 8:25:25 AM
 PLOT DRIVER: AXP_PDF_COLOR.plt
 PLOT TABLE: AXP_Plot.tbl



PROPOSED LRT GUIDEWAY
 3RD ST
 FROM TRINITY ST TO CONGRESS AVE
 &
 FROM COLORADO ST TO GUADALUPE ST

* NO 3RD STREET LANE WB FROM GUADALUPE
 STREET TO LAVACA STREET AND EB FROM EAST
 OF SAN JACINTO STREET TO TRINITY STREET



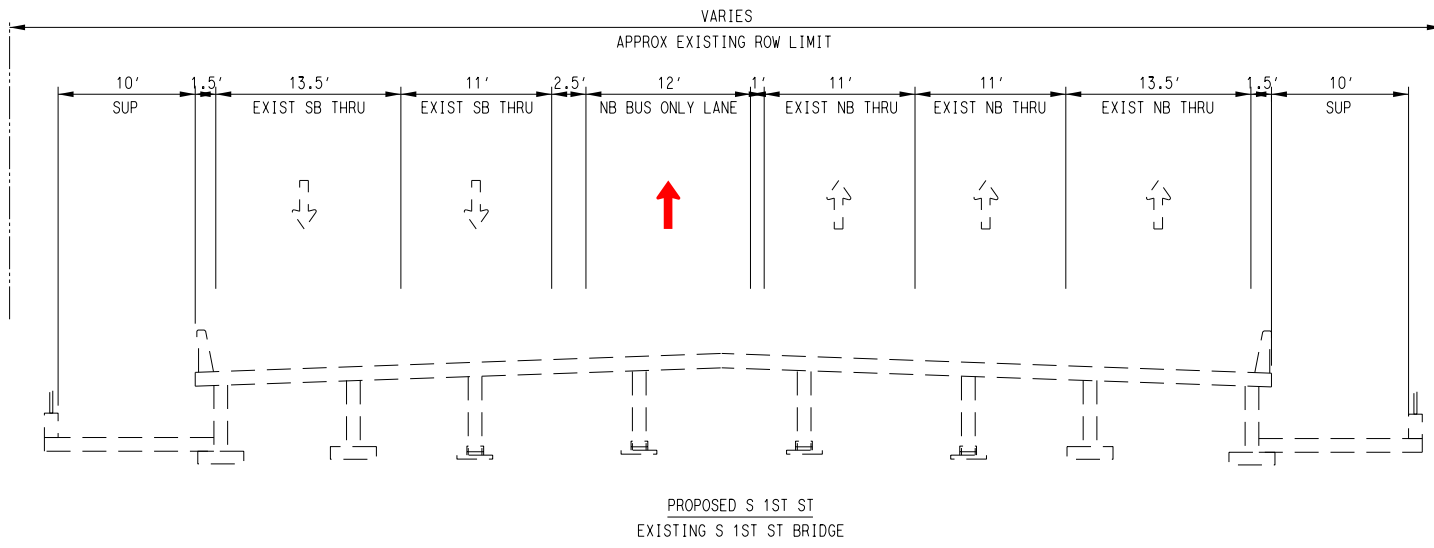
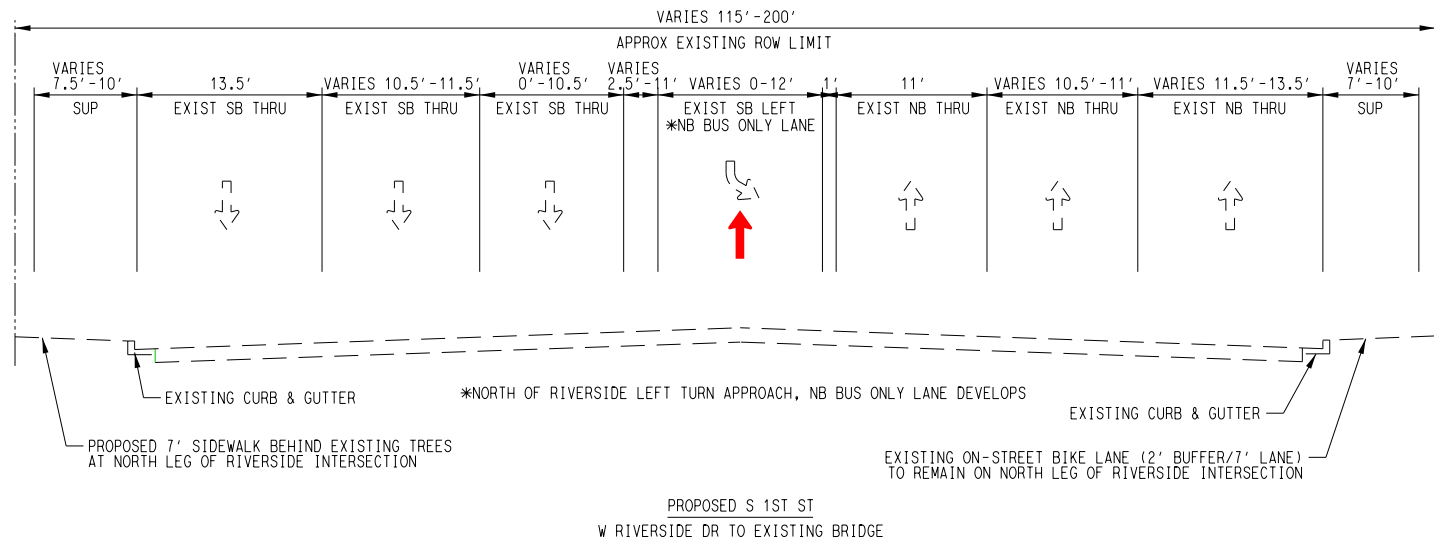
PROPOSED LRT GUIDEWAY
 CONGRESS STATION

REV	DATE	DESCRIPTION	BY	END	CHK	APP



SCALE	AS NOTED
DRAWN	RN/JB/AK
DESIGNED	RN/JB/AK
CHECKED	J. MIETH
APPROVED	S. ROTH
DATE	05/03/2024

SHEET No.		101 OF 124	
AUSTIN LIGHT RAIL NORTH SEGMENT A BASE DESIGN PROPOSED TYPICAL SECTIONS			
CONTRACT	DWG No.	REV	
C-1012	C-1012_2P_CCT_A104A	A	



File Name: \\c-1014_2p_cc7_A101.dgn
 User Name: aecoms\mhw51.c023
 DATE: 05/02/2024
 PLOTTING TIME: 3:01:28 PM
 PLOT: \\c-1014_2p_cc7_A101.dgn, p11
 PLOT FILE: \\c-1014_2p_cc7_A101.dgn

REV	DATE	DESCRIPTION	BY	ENG	CHK	APP



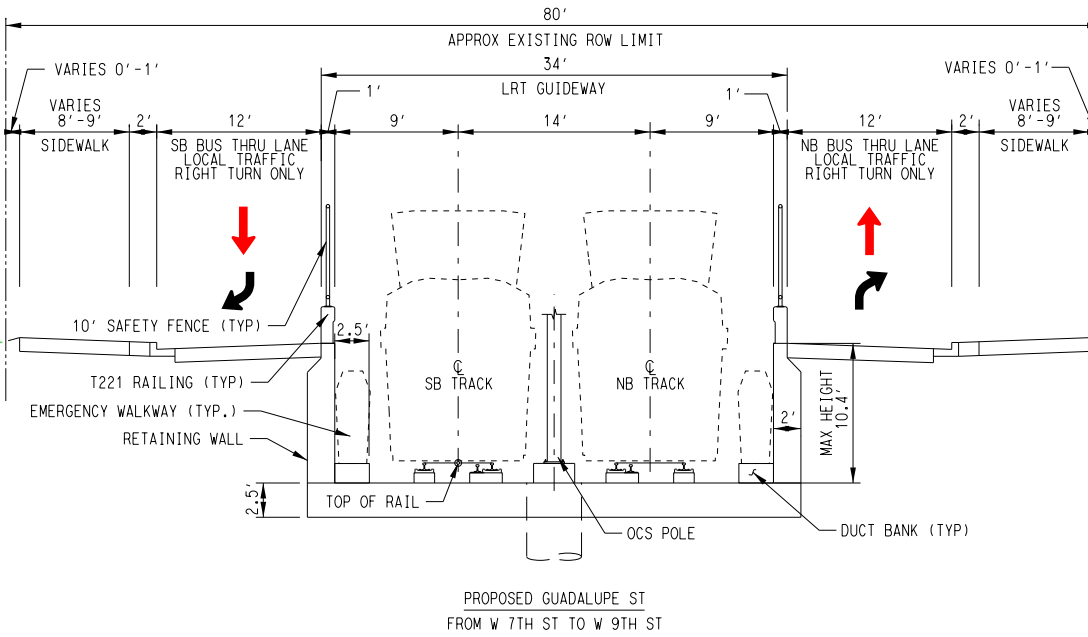
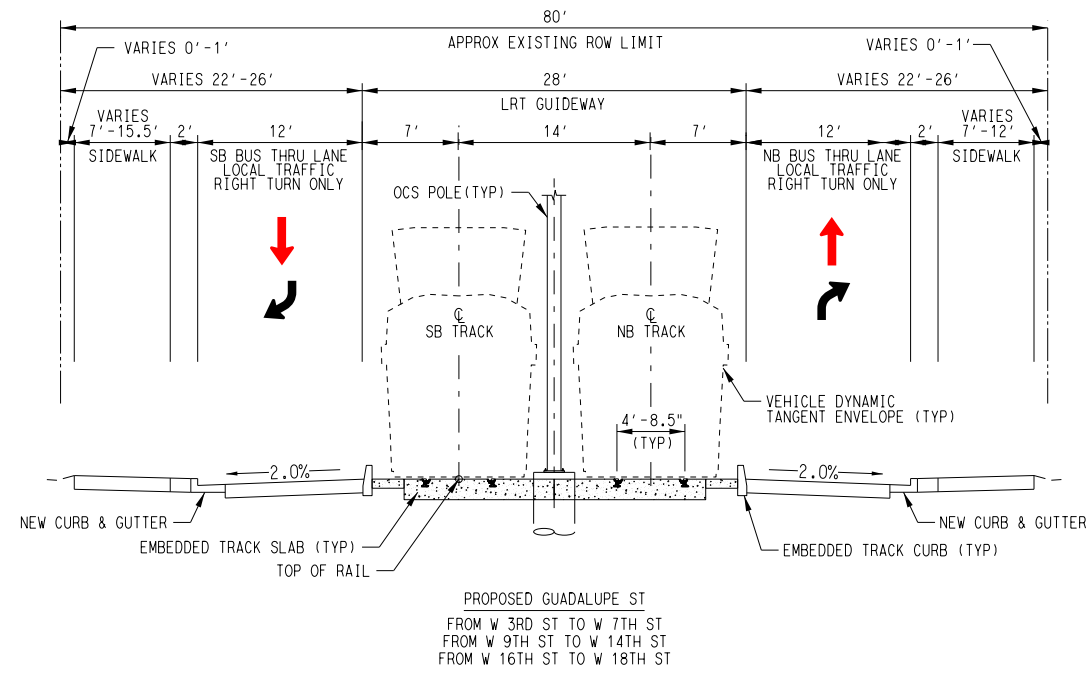
SCALE	NTS
DRAWN	C. EDGAR
DESIGNED	C. EDGAR
CHECKED	I. HERNANDEZ
APPROVED	P. ZHAO
DATE	05/03/2024

SHEET No.	102 OF 124		
AUSTIN LIGHT RAIL NORTH SEGMENT B BASE DESIGN PROPOSED TYPICAL SECTIONS			
CONTRACT	DWG No.	REV	
C-1014	C-1014_2P_CC7_A101	A	

PLOTBY:VERI...
 PENITABLE:AP...
 PPR:TB

DATE:5/2/2024
 PLOTTING TIME:3:01:39 PM

FILE NAME:..C-1014_2P_CC7_A103A.dwg
 USER: NAME: aecommw151c013



SHEET No. 104 OF 124

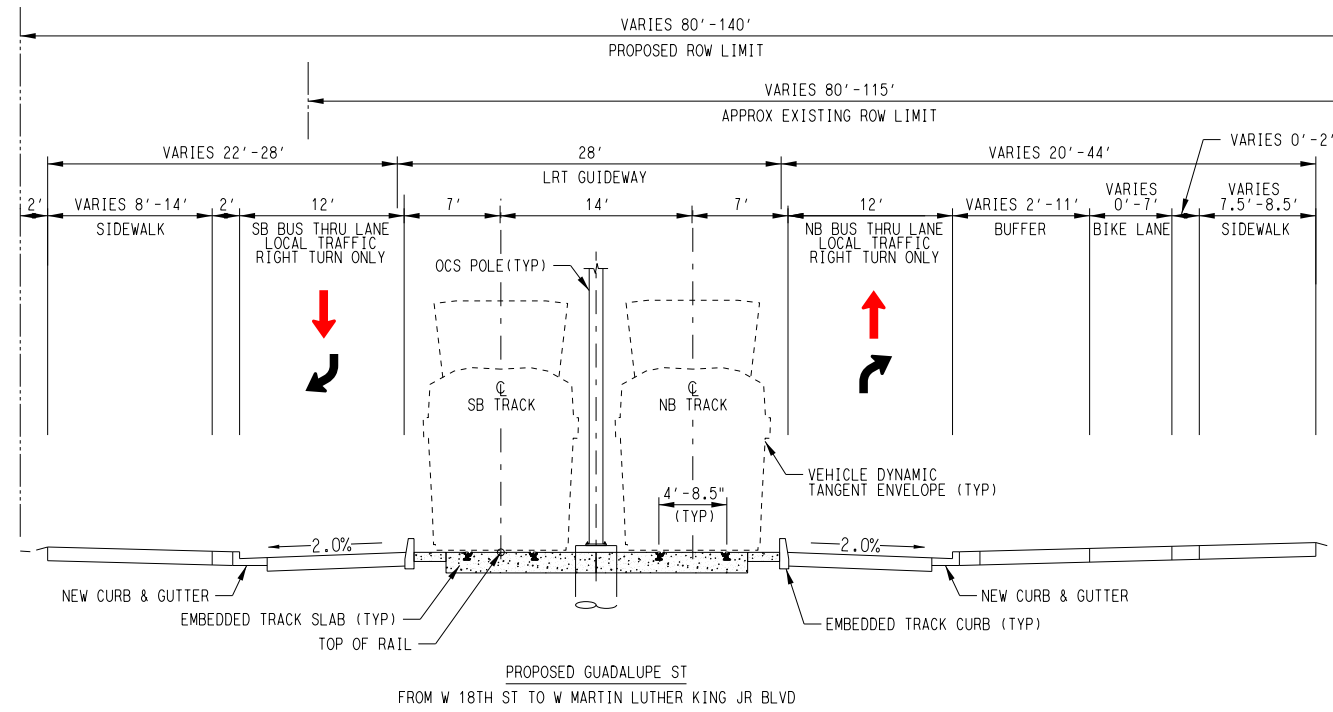
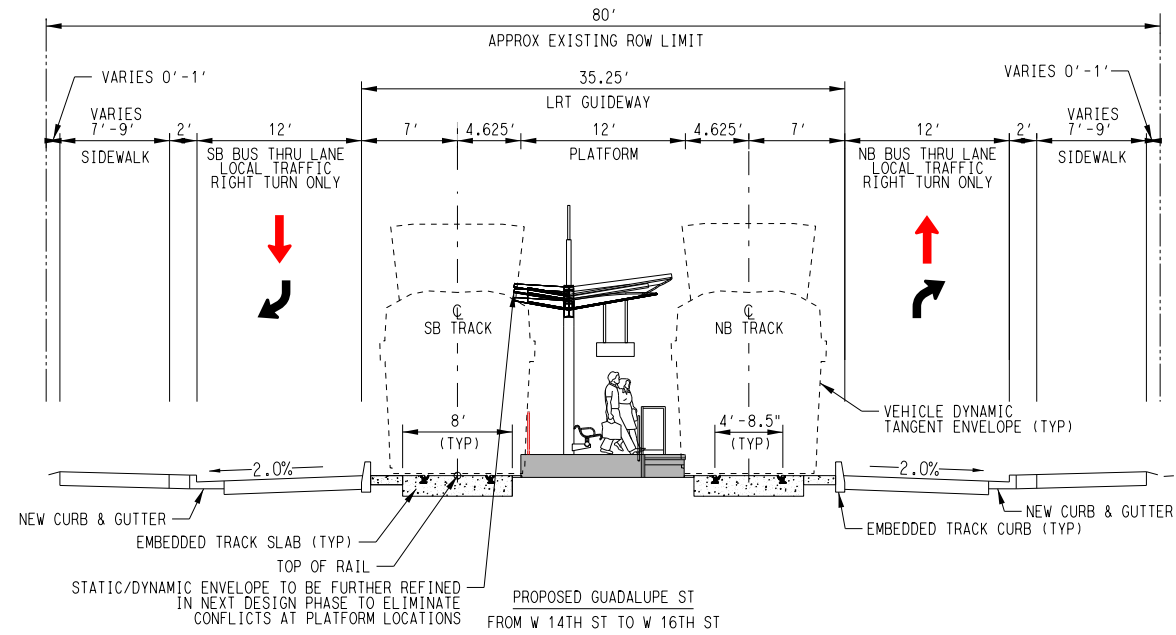
**AUSTIN LIGHT RAIL
 NORTH SEGMENT B
 BASE DESIGN
 PROPOSED TYPICAL SECTIONS**

SCALE: NTS
 DRAWN: C. EDGAR
 DESIGNED: C. EDGAR
 CHECKED: I. HERNANDEZ
 APPROVED: P. ZHAO
 DATE: 05/03/2024

CONTRACT: C-1014
 DWG No.: C-1014_2P_CC7_A103A
 REV: A

REV	DATE	DESCRIPTION	BY	ENG	CHK	APP





PLOT(D:\V\141014_P\141014_P\141014_P.dwg), p11
PENTABLE; AFP; Pen; fb

DATE: 5/2/2024
PLOT TIME: 3:01:11 PM

File Name: C-1014_2P_CC7_A104.dwg
User Name: aecommw5\c033

REV	DATE	DESCRIPTION	BY	ENG	CHK	APP

SHEET No. 105 OF 124

**AUSTIN LIGHT RAIL
NORTH SEGMENT B
BASE DESIGN
PROPOSED TYPICAL SECTIONS**



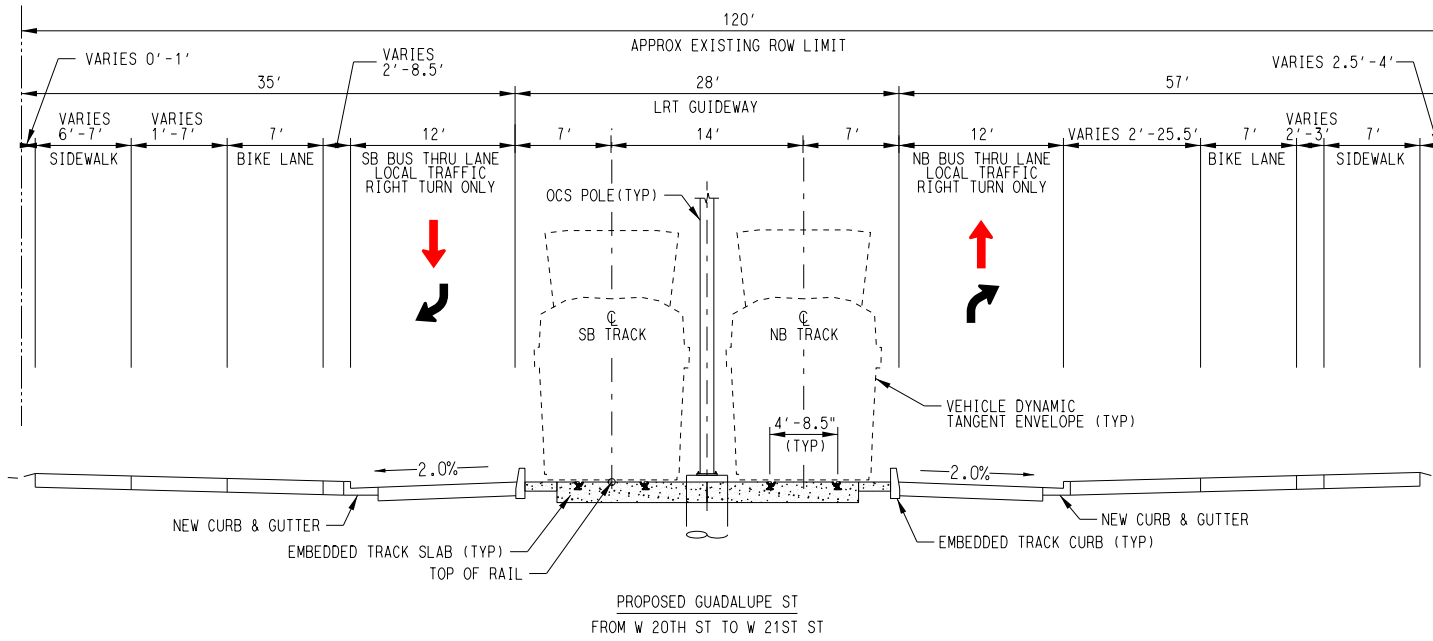
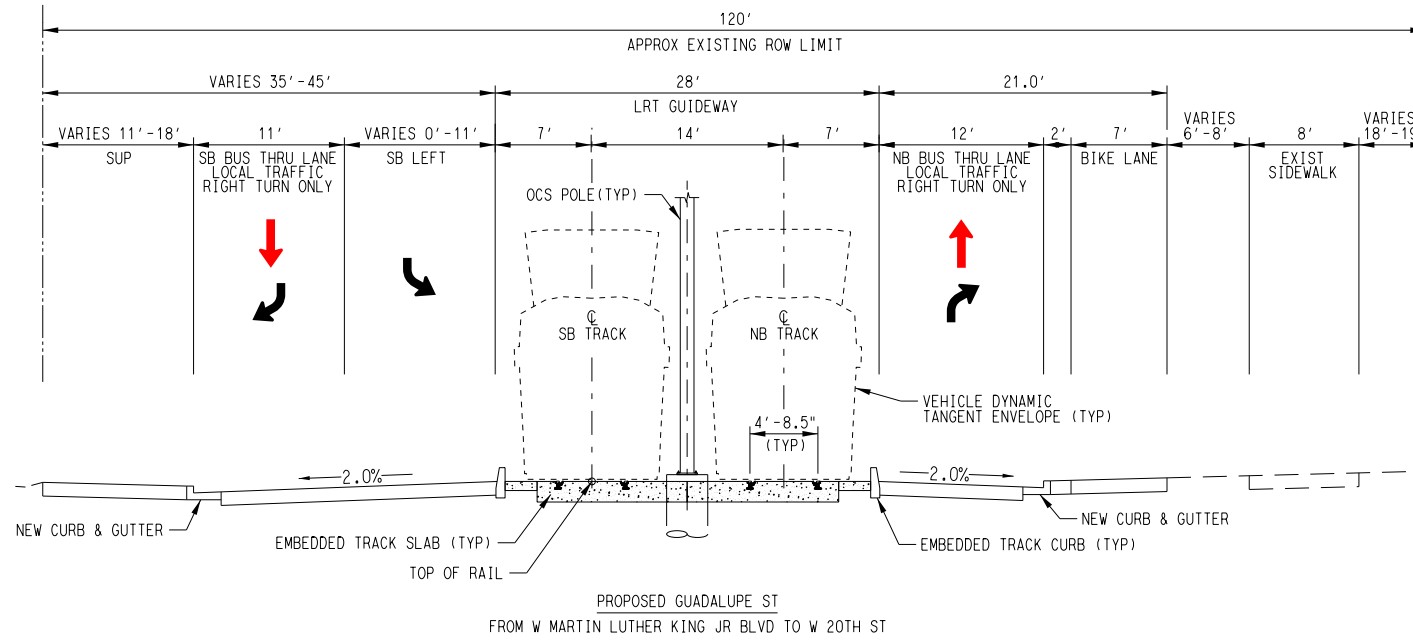
SCALE: NTS
 DRAWN: C. EDGAR
 DESIGNED: C. EDGAR
 CHECKED: I. HERNANDEZ
 APPROVED: P. ZHAO
 DATE: 05/03/2024

CONTRACT C-1014 DWG No. C-1014_2P_CC7_A104 REV A

PLOTBYVERIPL016.dwg,pl1
PENITABLE:APP_Pen.tb

DATE:5/2/2024
PLOTTING TIME:3:01:26 PM

File Name: ..C-1014_2P_CC7_A105.dwg
User Name:stcom\m51031

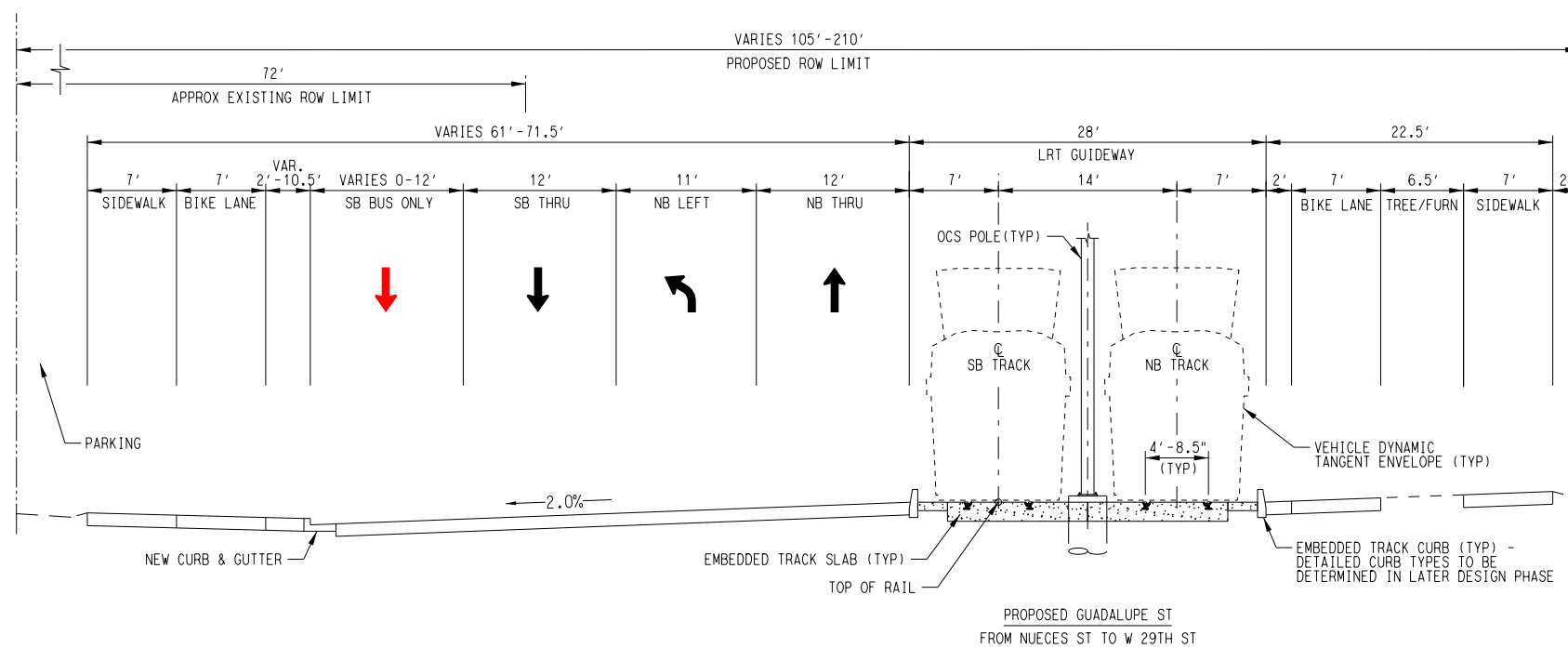
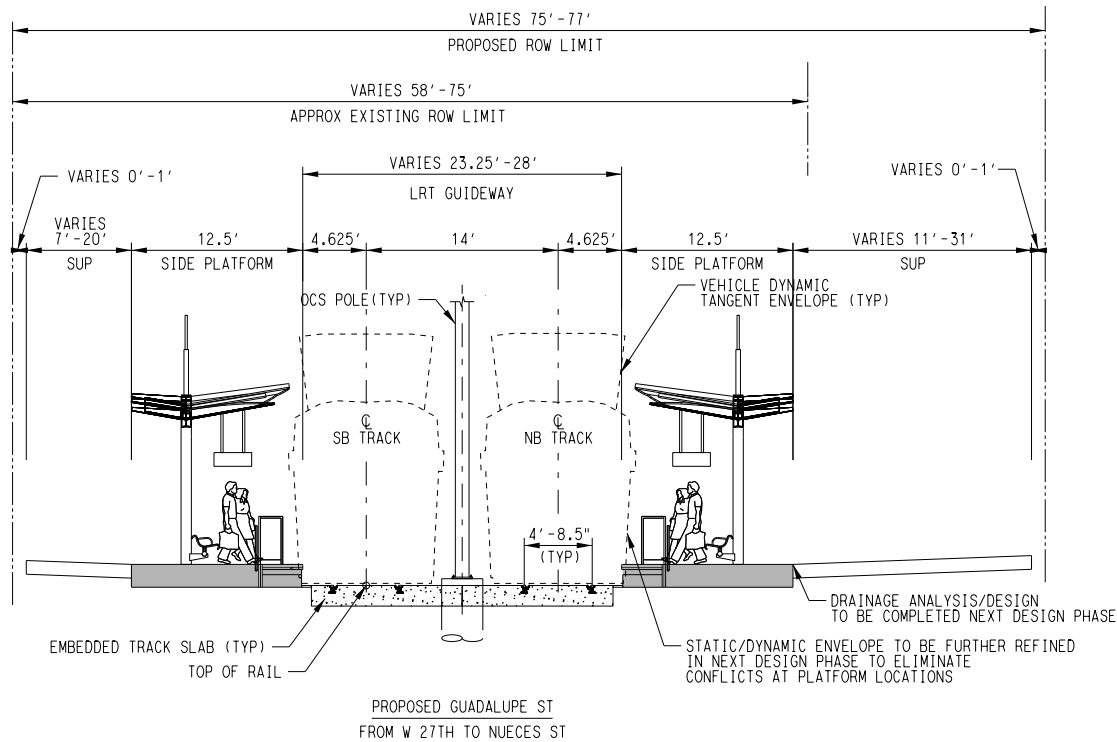


REV	DATE	DESCRIPTION	BY	ENG	CHK	APP



SCALE	NTS
DRAWN	C. EDGAR
DESIGNED	C. EDGAR
CHECKED	I. HERNANDEZ
APPROVED	P. ZHAO
DATE	05/03/2024

**AUSTIN LIGHT RAIL
NORTH SEGMENT B
BASE DESIGN
PROPOSED TYPICAL SECTIONS**



PLOTVIEWER:\plottables\p11.dwg, p11
 DATE: 05/02/2024
 PLOTTING TIME: 3:02:15 PM

File Name: \\c-1014_3p_cc1_A103.dwg
 User: hnamo@ac.com

REV	DATE	DESCRIPTION	BY	ENG	CHK	APP

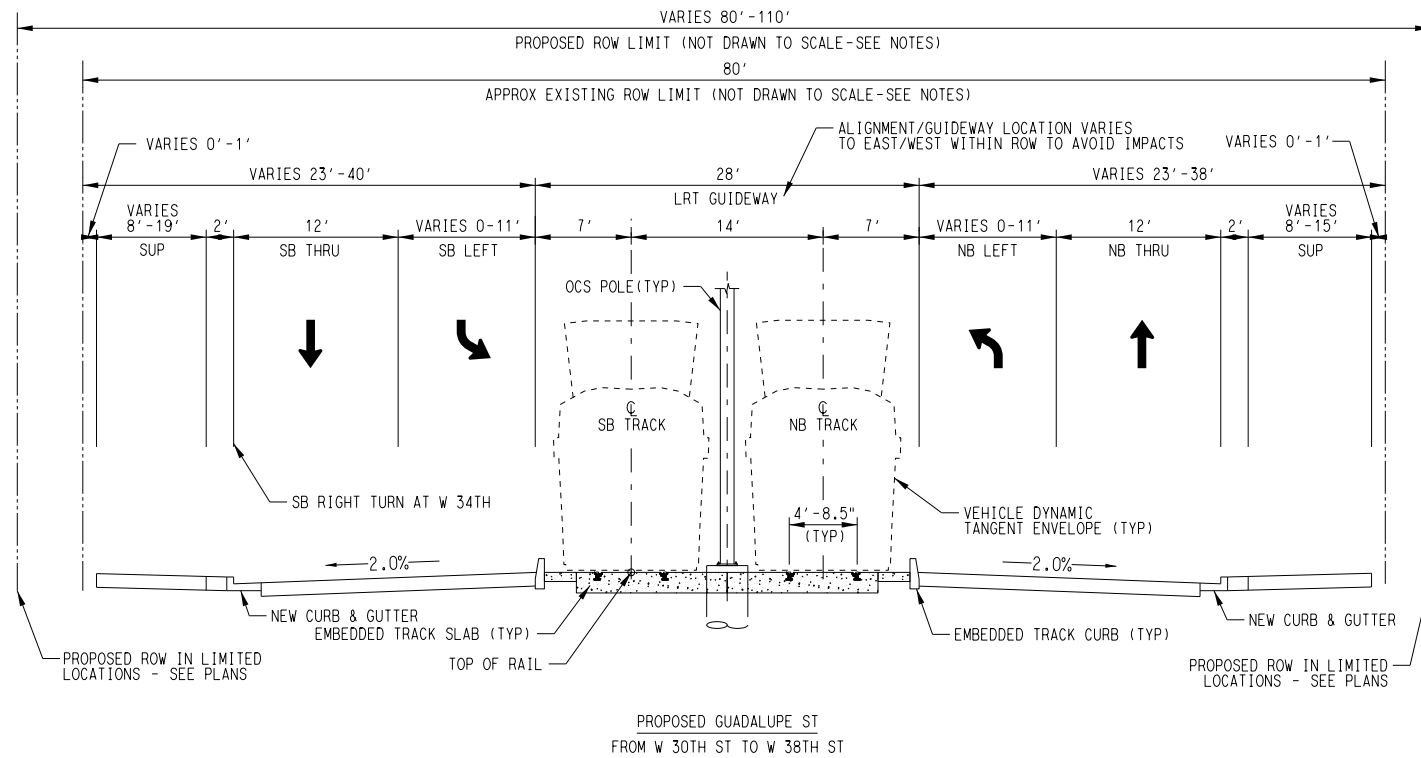
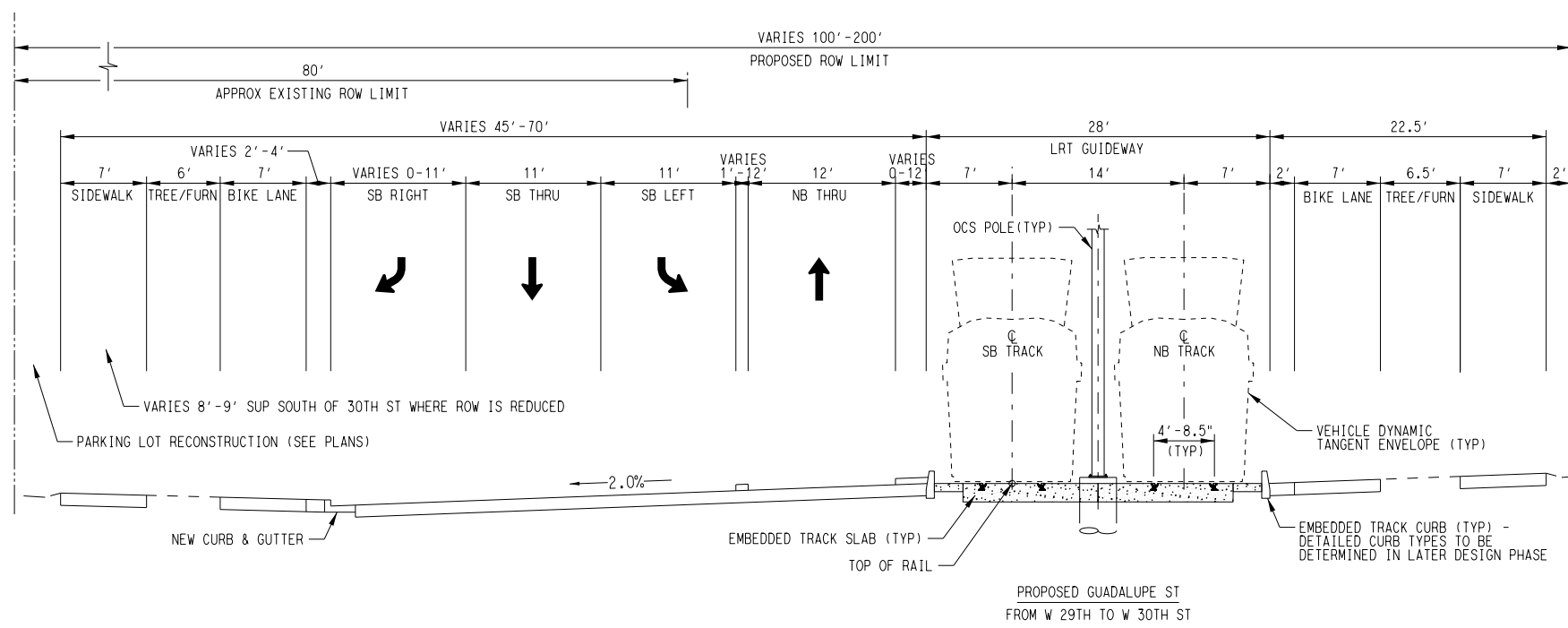


SCALE	NTS
DRAWN	C. EDGAR
DESIGNED	C. EDGAR
CHECKED	I. HERNANDEZ
APPROVED	P. ZHAO
DATE	05/03/2024

SHEET No. 110 OF 124

**AUSTIN LIGHT RAIL
 NORTH SEGMENT B
 BASE DESIGN
 PROPOSED TYPICAL SECTIONS**

CONTRACT C-1014	DWG No. C-1014_3P_CC7_A103	REV A
--------------------	-------------------------------	----------



PLOTBY: d:\proj\1014_3p_cc7_a104.dgn

DATE: 05/22/2024
PLOT TIME: 3:01:09 PM

FILE NAME: \\c:\1014_3p_cc7_a104.dgn
USER: hngmccm\hngm

REV	DATE	DESCRIPTION	BY	ENG	CHK	APP

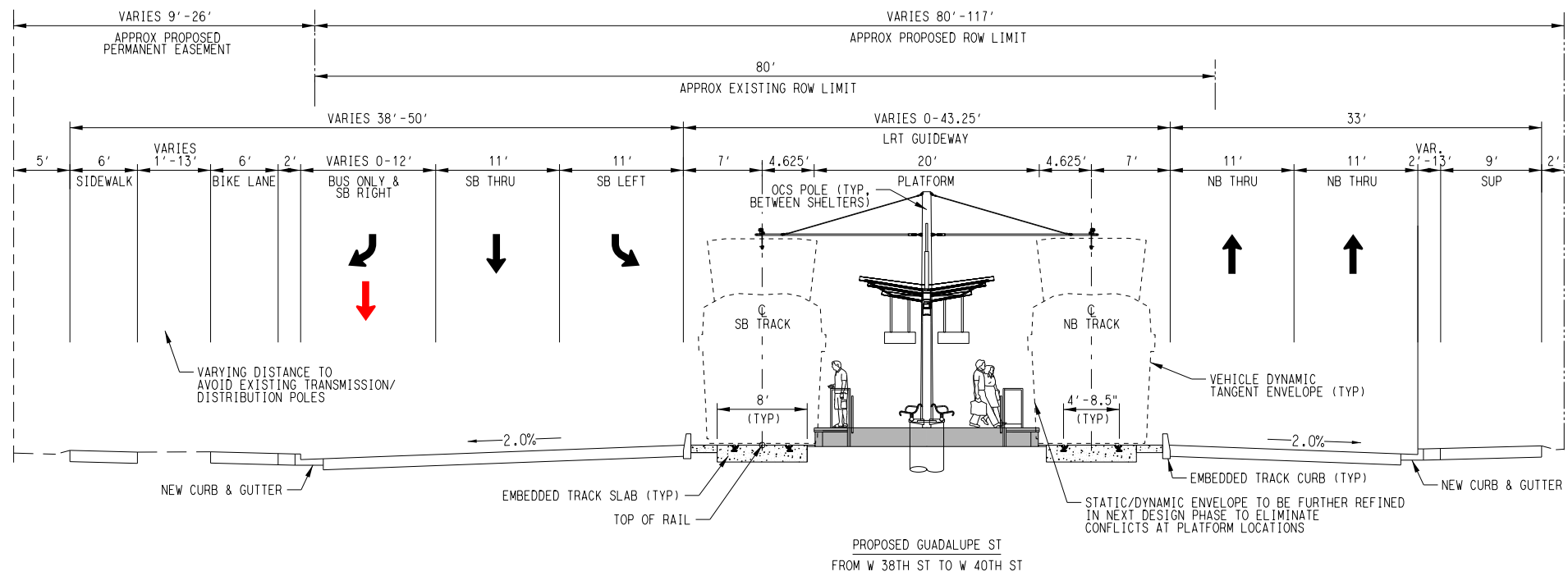
SHEET No.			111 OF 124
AUSTIN LIGHT RAIL			
NORTH SEGMENT B			
BASE DESIGN			
PROPOSED TYPICAL SECTIONS			
CONTRACT	DWG No.	REV	
C-1014	C-1014_3P_CC7_A104	A	

AECOM

13640 BRIARWICK DR., SUITE 200
AUSTIN, TX 78729
PHONE: 512-454-4797
TBP REG. NO. F-3580

AUSTIN
TRANSIT
PARTNERSHIP

SCALE	NTS
DRAWN	C. EDGAR
DESIGNED	C. EDGAR
CHECKED	I. HERNANDEZ
APPROVED	P. ZHAO
DATE	05/03/2024



PLOT DRIVE: \\p1014\p1014.dwg, p11

DATE: 5/2/2024
PLOTTING TIME: 3:01:34 PM

File Name: \\c-1014_3p_cc7_A105.dwg
User: hernaiz@ac.com

REV	DATE	DESCRIPTION	BY	ENG	CHK	APP

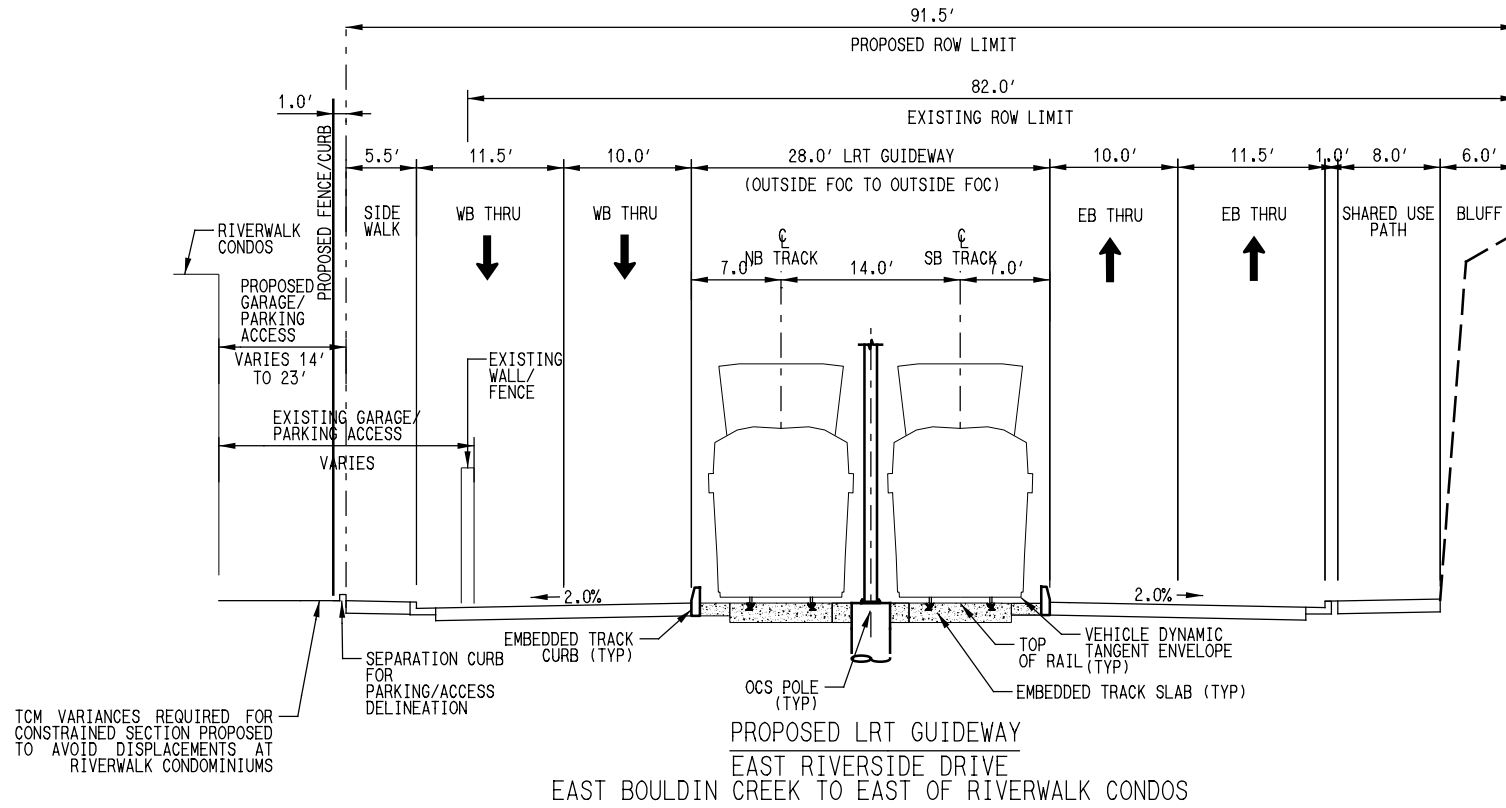
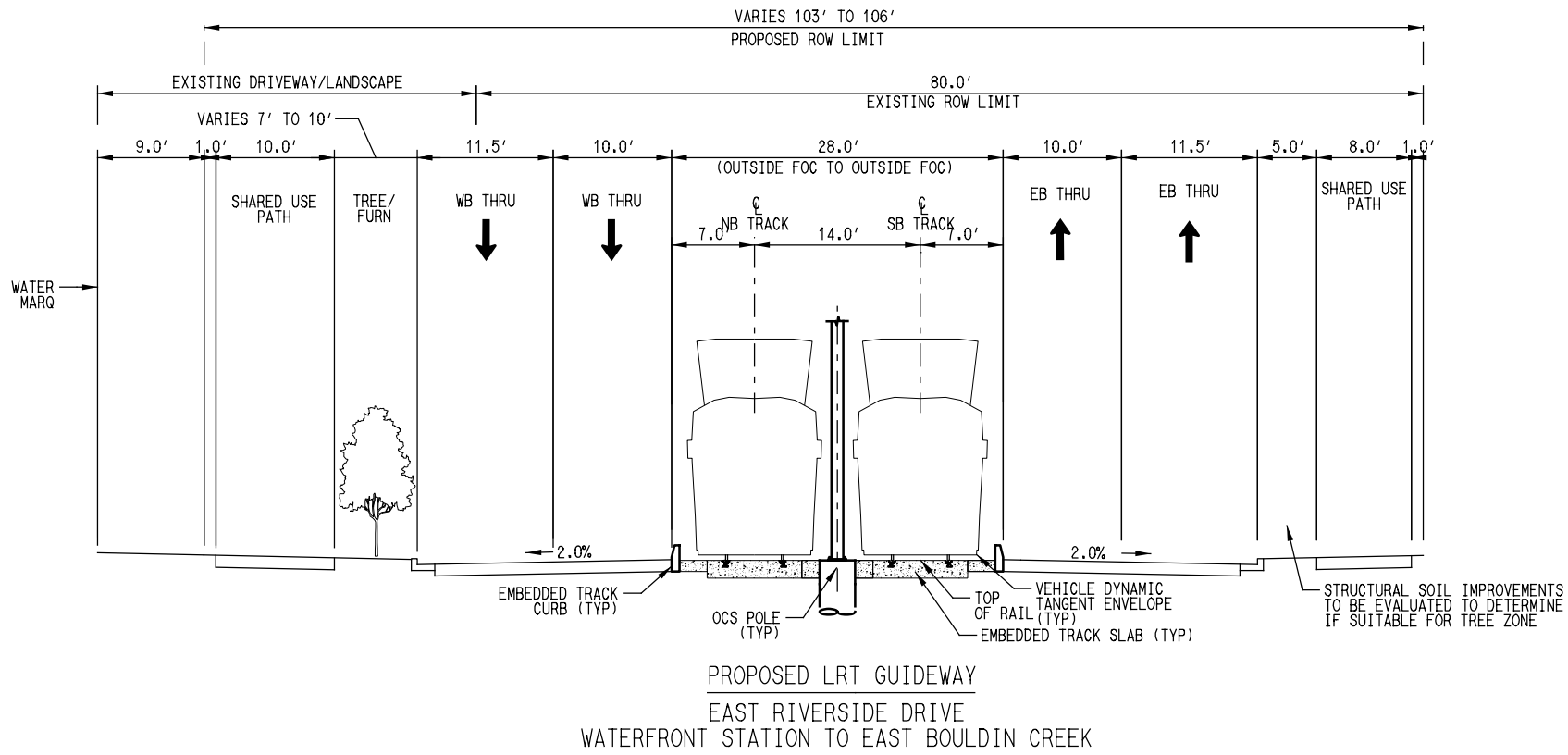


SCALE	NTS
DRAWN	C. EDGAR
DESIGNED	C. EDGAR
CHECKED	I. HERNANDEZ
APPROVED	P. ZHAO
DATE	05/03/2024

SHEET No. 112 OF 124		
AUSTIN LIGHT RAIL NORTH SEGMENT B BASE DESIGN PROPOSED TYPICAL SECTIONS		
CONTRACT C-1014	DWG No. C-1014_3P_CC7_A105	REV A

DATE: 5/7/2024
PLOT: 5/7/2024
FILE: N:\111\102-5P-CCT-A101A.dgn
USER: hntb\jmieth

DATE: 5/7/2024
PLOT: 5/7/2024
FILE: N:\111\102-5P-CCT-A101A.dgn
USER: hntb\jmieth




SHEET No. 113 OF 124

**AUSTIN LIGHT RAIL
EAST SEGMENT
BASE DESIGN
PROPOSED TYPICAL SECTIONS**

SCALE	AS NOTED
DRAWN	RN/JB/AK
DESIGNED	RN/JB/AK
CHECKED	J. MIETH
APPROVED	S. ROTH
DATE	05/03/2024

CONTRACT C-1012 DWG No. C-1012_5P_CCT_A101A REV A

REV	DATE	DESCRIPTION	BY	ENR	CHK	APP

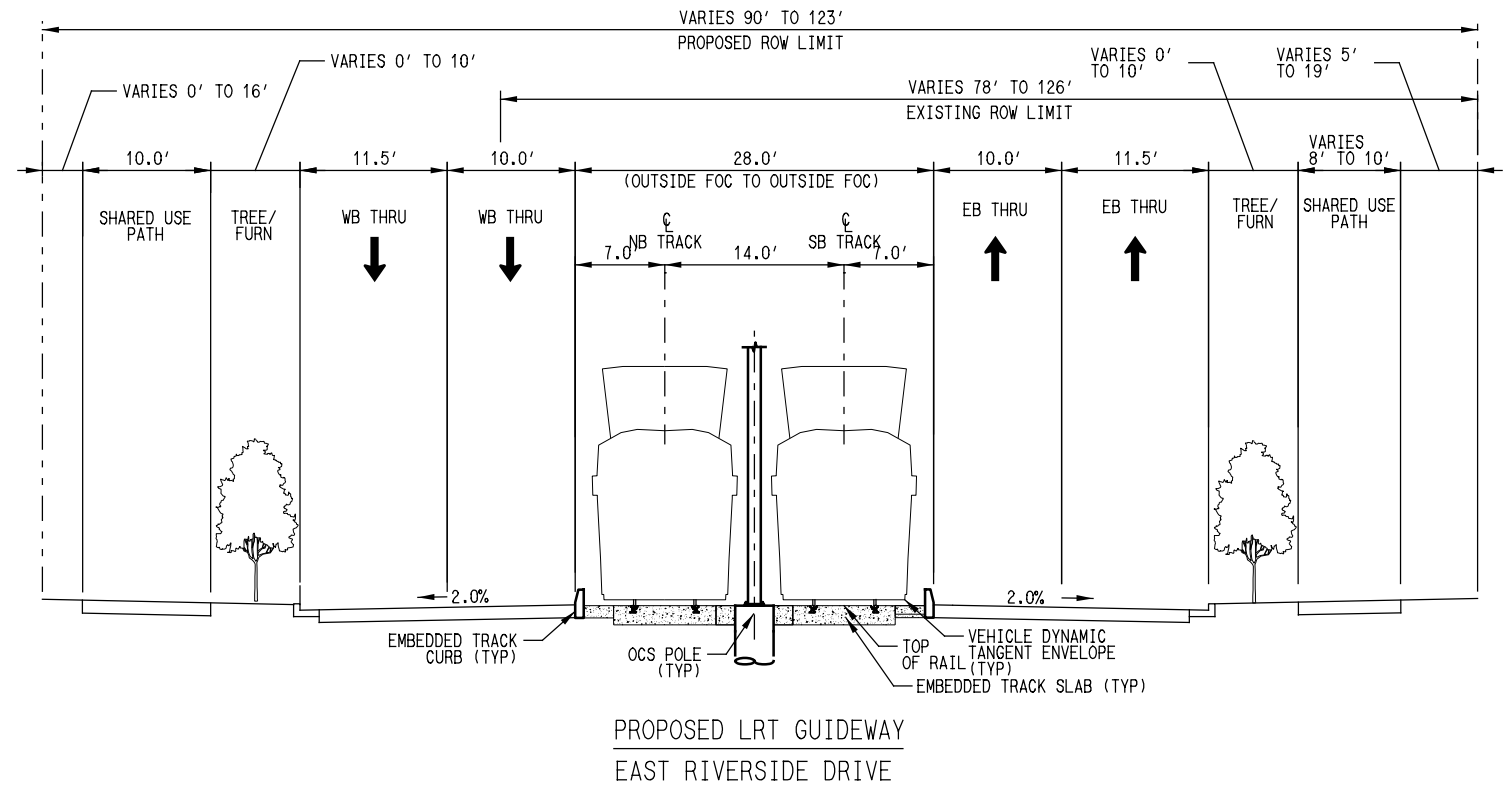


Plot Date: 5/7/2024
 Plot Time: 8:25:34 AM

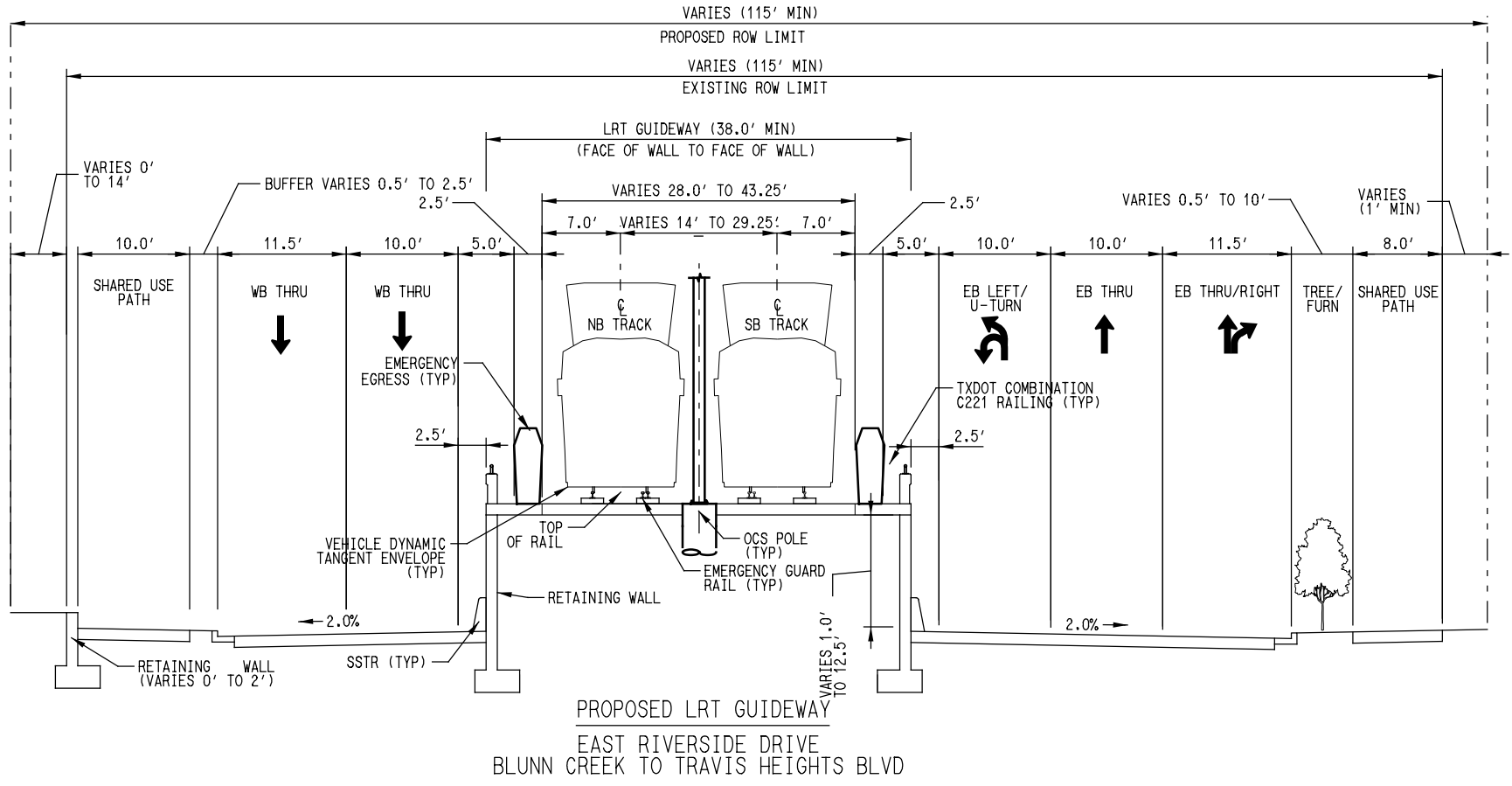
File Name: \11\11\NC-1012_5P_CCT_A102A.dgn
 User: hnmisra

Plot Date: 5/7/2024
 Plot Time: 8:25:34 AM

REV	DATE	DESCRIPTION	BY	CHK	APP



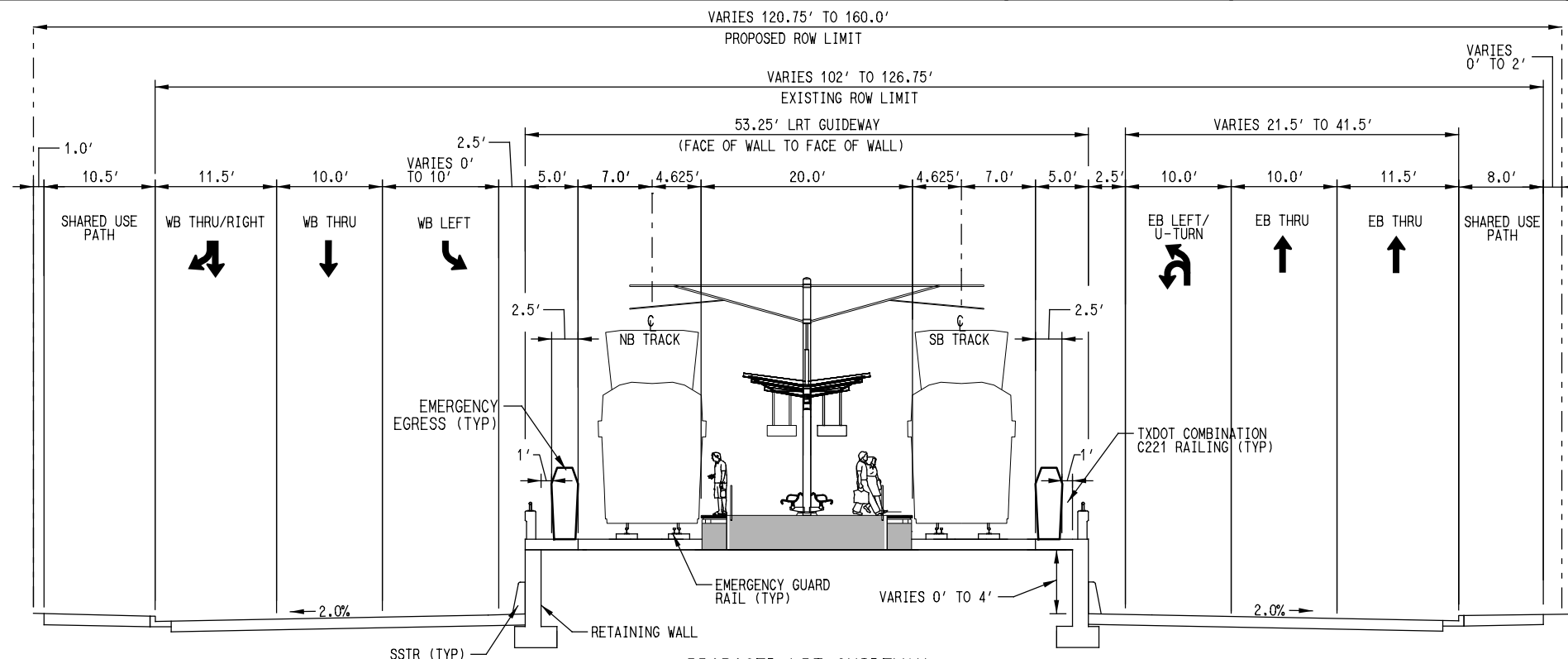
PROPOSED LRT GUIDEWAY
 EAST RIVERSIDE DRIVE



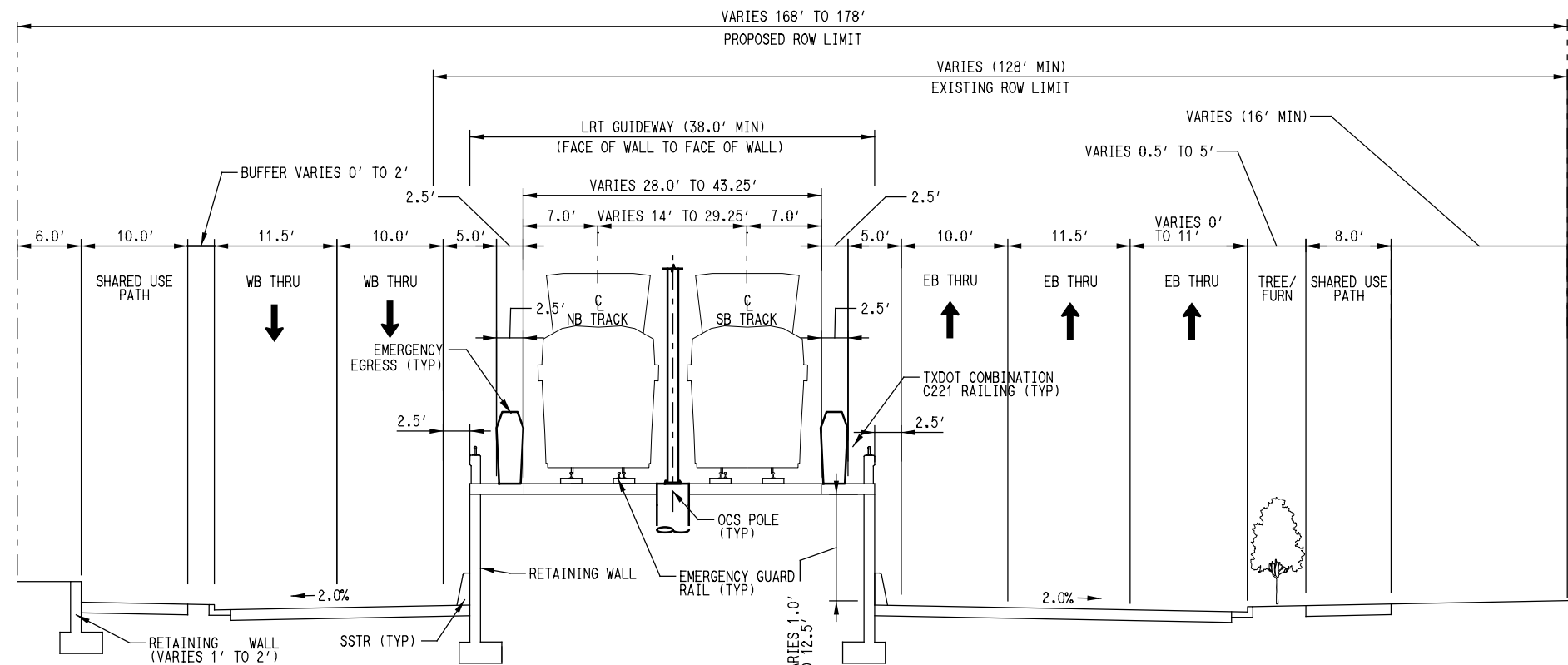
PROPOSED LRT GUIDEWAY
 EAST RIVERSIDE DRIVE
 BLUNN CREEK TO TRAVIS HEIGHTS BLVD

SHEET No.	114 OF 124	
AUSTIN LIGHT RAIL EAST SEGMENT BASE DESIGN PROPOSED TYPICAL SECTIONS		
SCALE	AS NOTED	
DRAWN	RN/JB/AK	
DESIGNED	RN/JB/AK	
CHECKED	J. MIETH	
APPROVED	S. ROTH	
DATE	05/03/2024	
CONTRACT	DWG No.	REV
C-1012	C-1012_5P_CCT_A102A	A





PROPOSED LRT GUIDEWAY
TRAVIS HEIGHTS STATION



PROPOSED LRT GUIDEWAY
EAST RIVERSIDE DRIVE
TRAVIS HEIGHTS STATION TO EAST OF EDGECLIFF TERRACE

Plot Date: 05/03/2024
User: hntb

Plot Time: 8:25:38 AM

File Name: \\111\nc-1012_5p-cct-a103a.dgn
User: hntb

SHEET No. 115 OF 124

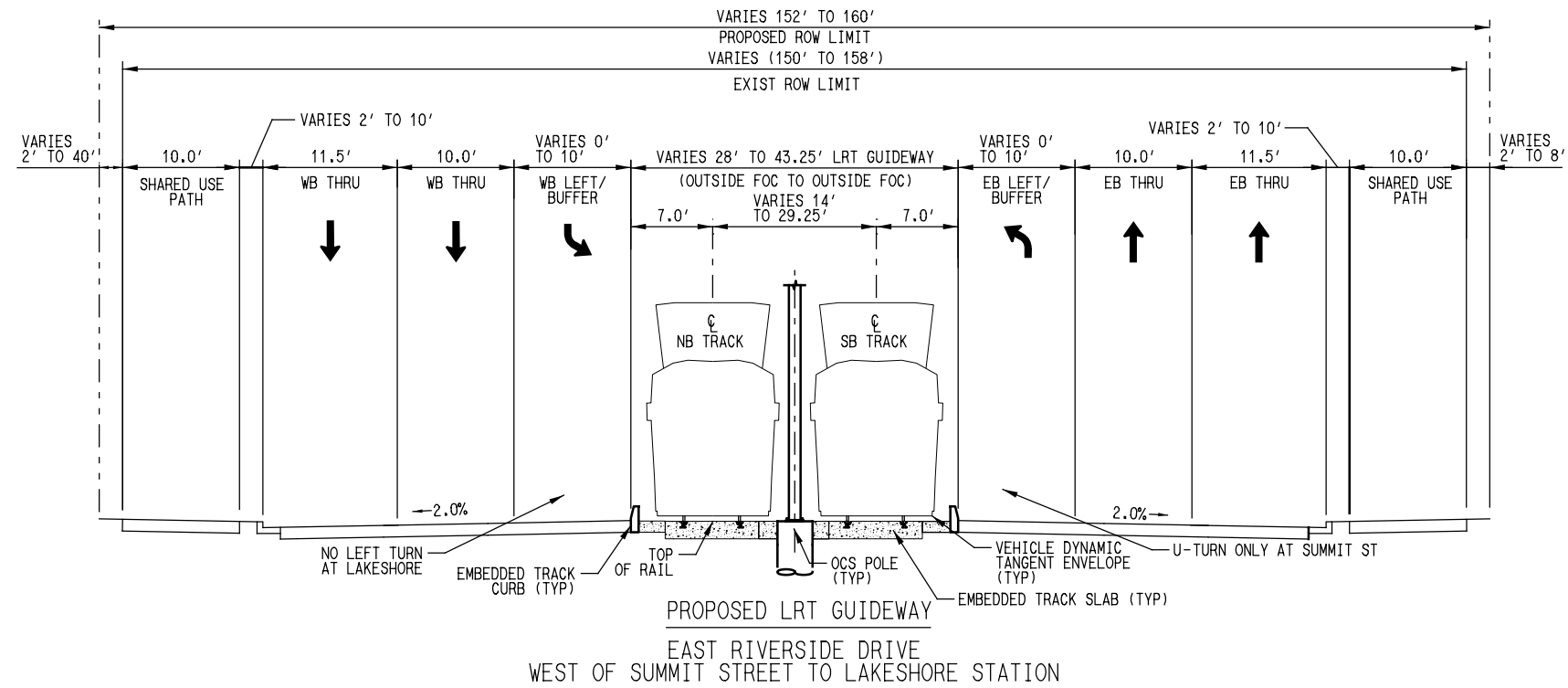
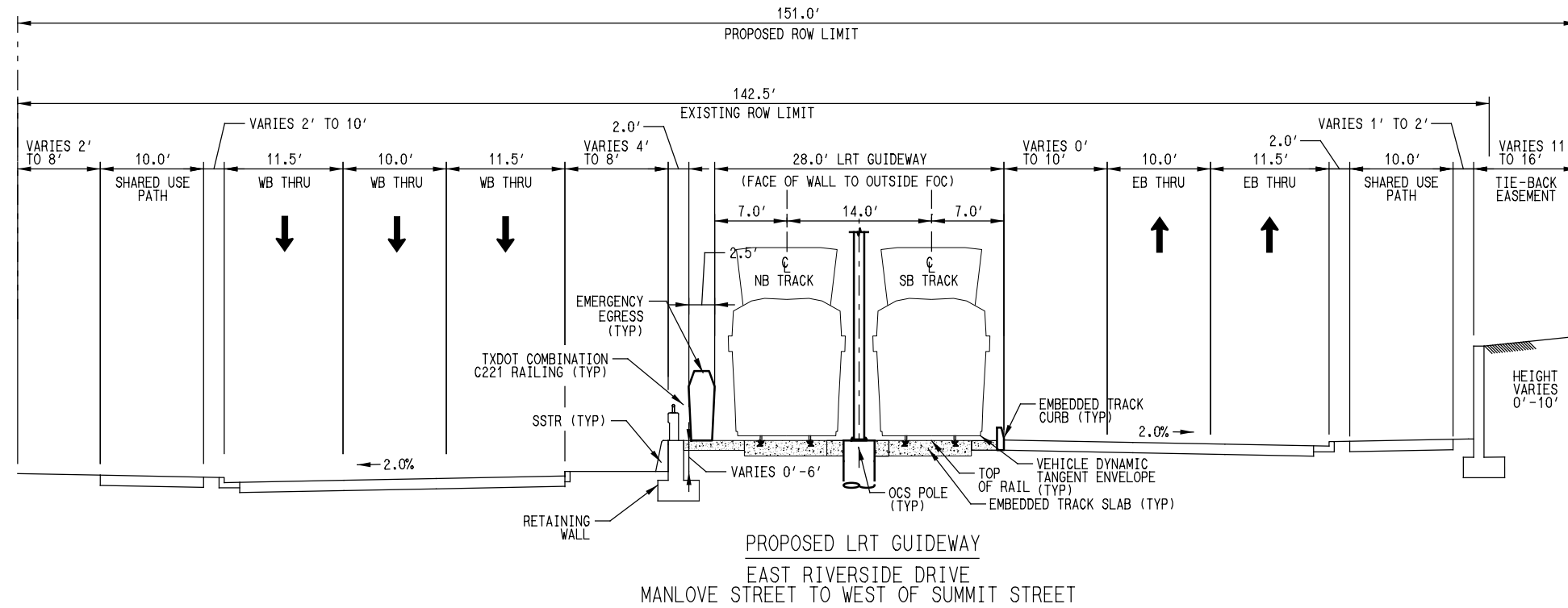
**AUSTIN LIGHT RAIL
EAST SEGMENT**
BASE DESIGN
PROPOSED TYPICAL SECTIONS

REV	DATE	DESCRIPTION	BY	ENR	CHK	APP



SCALE	AS NOTED
DRAWN	RN/JB/AK
DESIGNED	RN/JB/AK
CHECKED	J. MIETH
APPROVED	S. ROTH
DATE	05/03/2024

CONTRACT	DWG No.	REV
C-1012	C-1012_5P_CCT_A103A	A



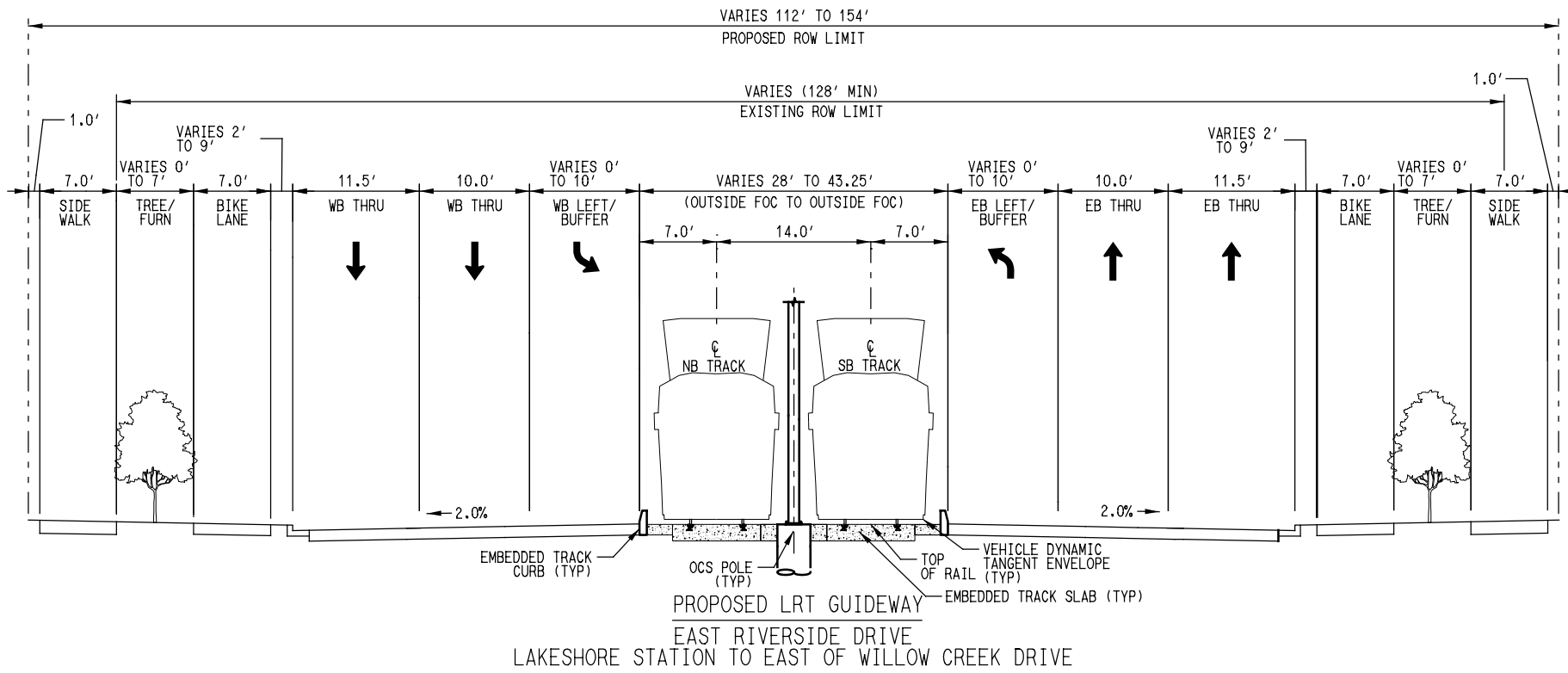
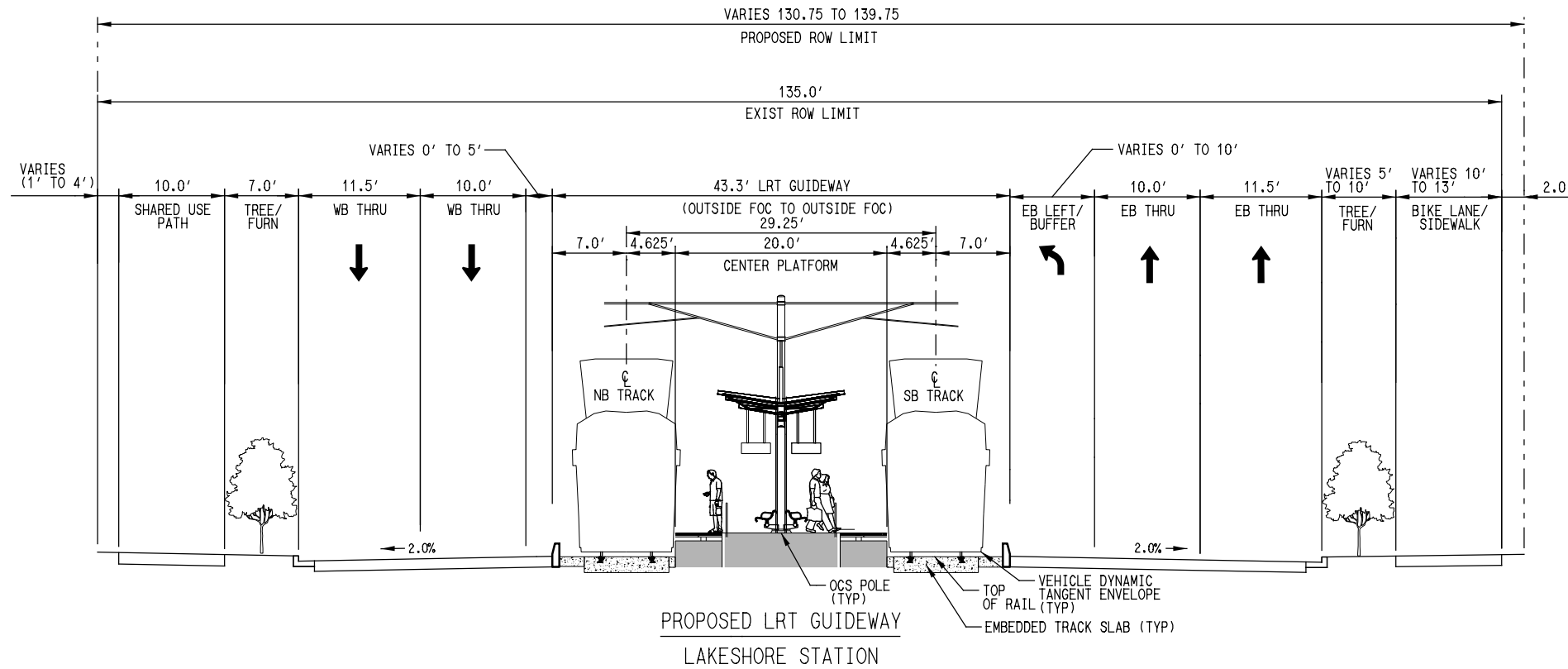
PLOTBY:VERA-APP_PDF_COLOR.plt; User:hemisire
 DATE: 03/08/24; PLOTTING TIME: 8:25:41 AM
 File Name: \\1111\1111\NC-1012_5P_CCT_A104A.dgn

REV	DATE	DESCRIPTION	BY	END	CHK	APP



SCALE	AS NOTED
DRAWN	RN/JB/AK
DESIGNED	RN/JB/AK
CHECKED	J. MIETH
APPROVED	S. ROTH
DATE	05/03/2024

SHEET No. 116 OF 124	
AUSTIN LIGHT RAIL EAST SEGMENT BASE DESIGN PROPOSED TYPICAL SECTIONS	
CONTRACT C-1012	DWG No. C-1012_5P_CCT_A104A
REV A	



PLOT:VIEW:APP_PDF_COLOR.plt
 PENTABLE:APP_Pen.tbl

DATE: 5/7/2024
 PLOTTING TIME: 8:25:45 AM

File Name: \\1111\NC-1012_5P_CCT_A105A.dgn
 User Name: rroth

REV	DATE	DESCRIPTION	BY	ENR	CHK	APP

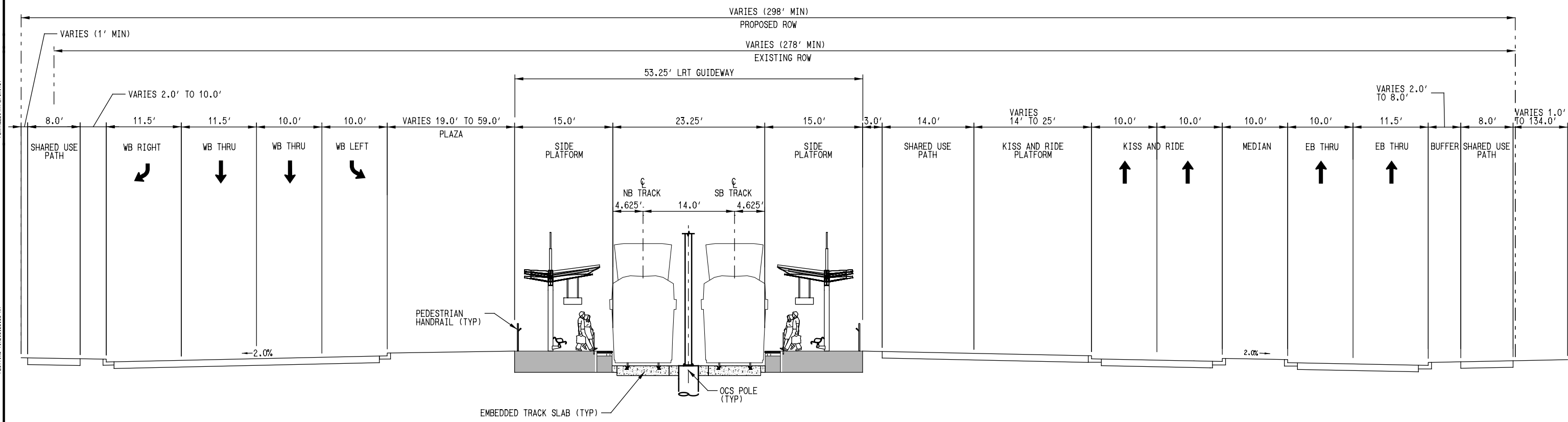
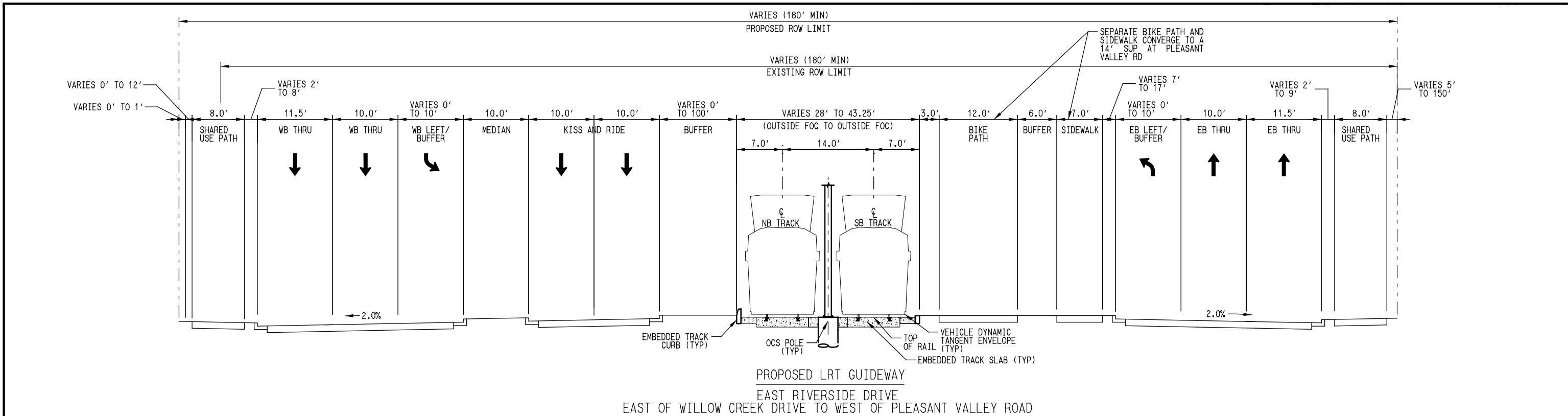
SHEET No. 117 OF 124

AUSTIN LIGHT RAIL
EAST SEGMENT
 BASE DESIGN
 PROPOSED TYPICAL SECTIONS



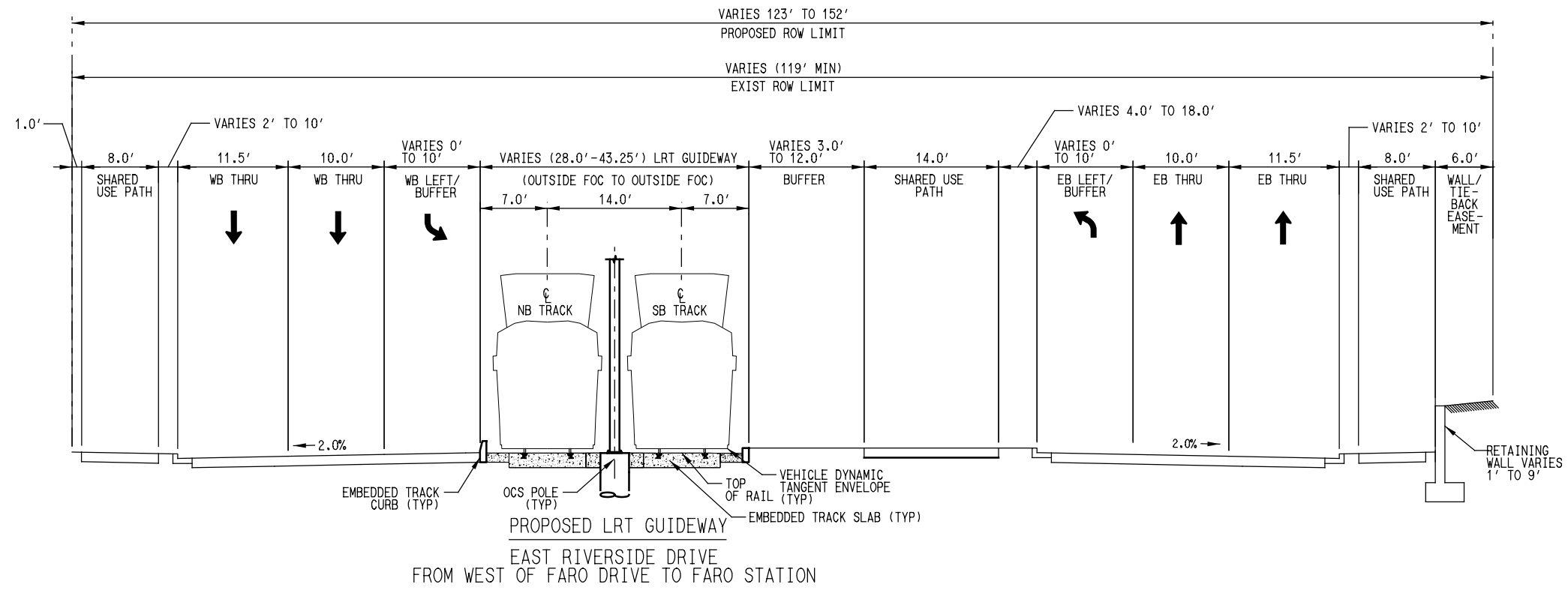
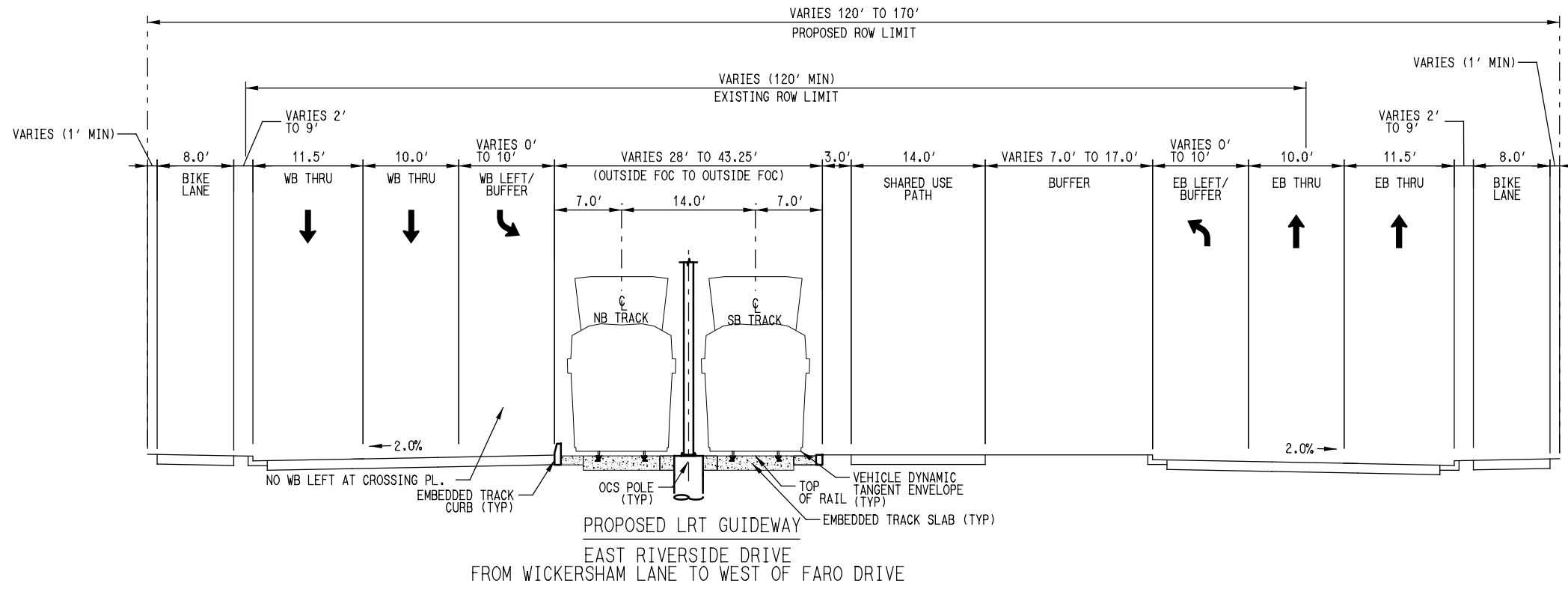
SCALE AS NOTED
 DRAWN RN/JB/AK
 DESIGNED RN/JB/AK
 CHECKED J. MIETH
 APPROVED S. ROTH
 DATE 05/03/2024

CONTRACT C-1012 DWG No. C-1012_5P_CCT_A105A REV A



PROPOSED LRT GUIDEWAY EAST RIVERSIDE DRIVE EAST OF PLEASANT VALLEY ROAD TO WEST OF WICKERSHAM LANE		SHEET No. 118 OF 124																																																																													
		AUSTIN LIGHT RAIL EAST SEGMENT BASE DESIGN PROPOSED TYPICAL SECTIONS																																																																													
<table border="1" style="width:100%; border-collapse: collapse;"> <tr> <td style="width: 50px;">SCALE</td> <td>AS NOTED</td> </tr> <tr> <td style="width: 50px;">DRAWN</td> <td>RN/JB/AK</td> </tr> <tr> <td style="width: 50px;">DESIGNED</td> <td>RN/JB/AK</td> </tr> <tr> <td style="width: 50px;">CHECKED</td> <td>J. MIETH</td> </tr> <tr> <td style="width: 50px;">APPROVED</td> <td>S. ROTH</td> </tr> <tr> <td style="width: 50px;">DATE</td> <td>05/03/2024</td> </tr> </table>		SCALE	AS NOTED	DRAWN	RN/JB/AK	DESIGNED	RN/JB/AK	CHECKED	J. MIETH	APPROVED	S. ROTH	DATE	05/03/2024	CONTRACT C-1012 DWG No. C-1012_5P_CCT_A106A REV A																																																																	
SCALE	AS NOTED																																																																														
DRAWN	RN/JB/AK																																																																														
DESIGNED	RN/JB/AK																																																																														
CHECKED	J. MIETH																																																																														
APPROVED	S. ROTH																																																																														
DATE	05/03/2024																																																																														
<table border="1" style="width:100%; border-collapse: collapse;"> <thead> <tr> <th>REV</th> <th>DATE</th> <th>DESCRIPTION</th> <th>BY</th> <th>END</th> <th>CHK</th> <th>APP</th> </tr> </thead> <tbody> <tr><td> </td><td> </td><td> </td><td> </td><td> </td><td> </td><td> </td></tr> <tr><td> </td><td> </td><td> </td><td> </td><td> </td><td> </td><td> </td></tr> <tr><td> </td><td> </td><td> </td><td> </td><td> </td><td> </td><td> </td></tr> <tr><td> </td><td> </td><td> </td><td> </td><td> </td><td> </td><td> </td></tr> <tr><td> </td><td> </td><td> </td><td> </td><td> </td><td> </td><td> </td></tr> <tr><td> </td><td> </td><td> </td><td> </td><td> </td><td> </td><td> </td></tr> <tr><td> </td><td> </td><td> </td><td> </td><td> </td><td> </td><td> </td></tr> <tr><td> </td><td> </td><td> </td><td> </td><td> </td><td> </td><td> </td></tr> <tr><td> </td><td> </td><td> </td><td> </td><td> </td><td> </td><td> </td></tr> <tr><td> </td><td> </td><td> </td><td> </td><td> </td><td> </td><td> </td></tr> </tbody> </table>			REV	DATE	DESCRIPTION	BY	END	CHK	APP																																																																						
REV	DATE	DESCRIPTION	BY	END	CHK	APP																																																																									

File Name: \\1111\1111\1111\1111\C-1012_5P_CCT_A106A.dgn
 User Name: jmieth
 DATE: 5/7/2024
 PLOTTING TIME: 8:25:56 AM
 PLOT DEVICE: HP_PLOT_COLOR.plt
 PEN TABLE: HP_Pen.tbl



PLOT/DRAWN: AXP, PDF COLOR: pl1c164
 PENTABLE: AXP, Pen: B
 DATE: 07/08/24
 PLOTTING TIME: 8:26:07 AM
 File Name: \\1111\NC-1012_5P_CCT_A107A.dwg
 User: hmsmith@hntb.com

REV	DATE	DESCRIPTION	BY	ENR	CHK	APP

SHEET No. 119 OF 124

**AUSTIN LIGHT RAIL
EAST SEGMENT
BASE DESIGN
PROPOSED TYPICAL SECTIONS**



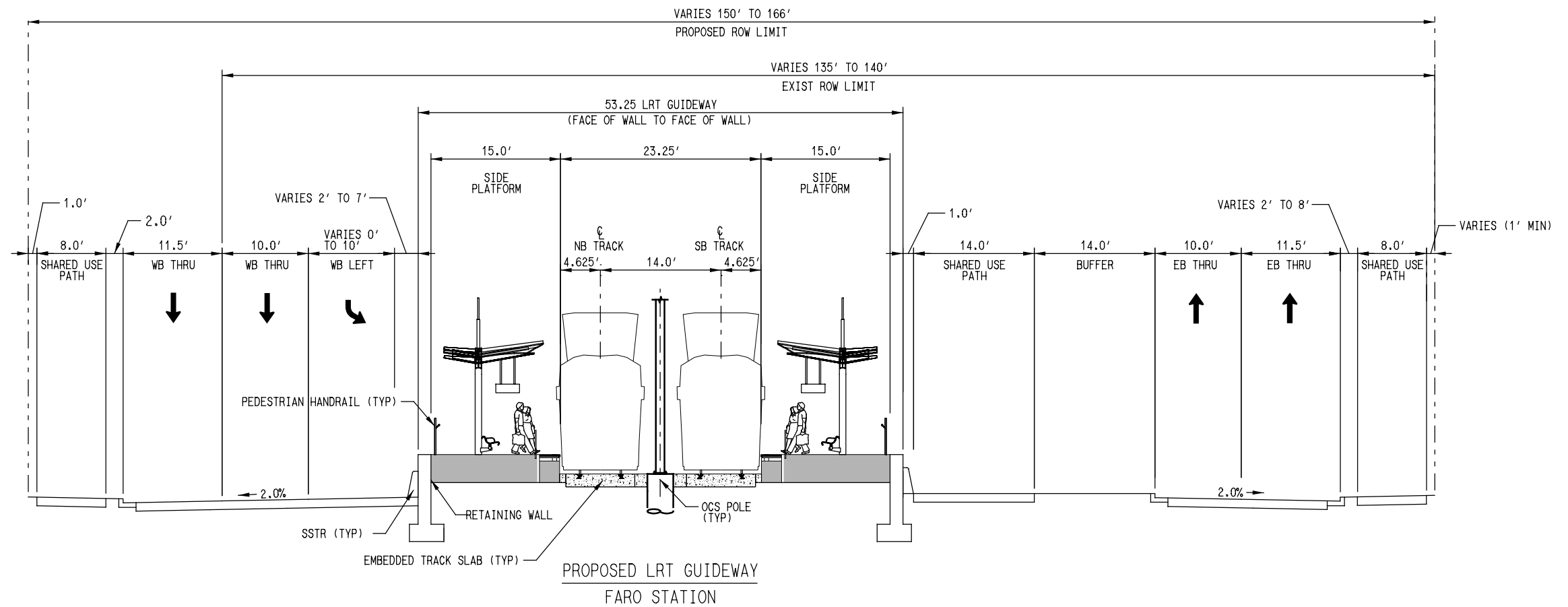
SCALE	AS NOTED
DRAWN	RN/JB/AK
DESIGNED	RN/JB/AK
CHECKED	J. MIETH
APPROVED	S. ROTH
DATE	05/03/2024

CONTRACT C-1012	DWG No. C-1012_5P_CCT_A107A	REV A
--------------------	--------------------------------	----------

PlotDriver_VB_PDF_Color.plt

DATE: 05/07/2024
PLOTTING TIME: 8:26:19 AM

File Name: \\1111\11\102_5P_CCT_A108A.dwg
User: hntb\jmieth

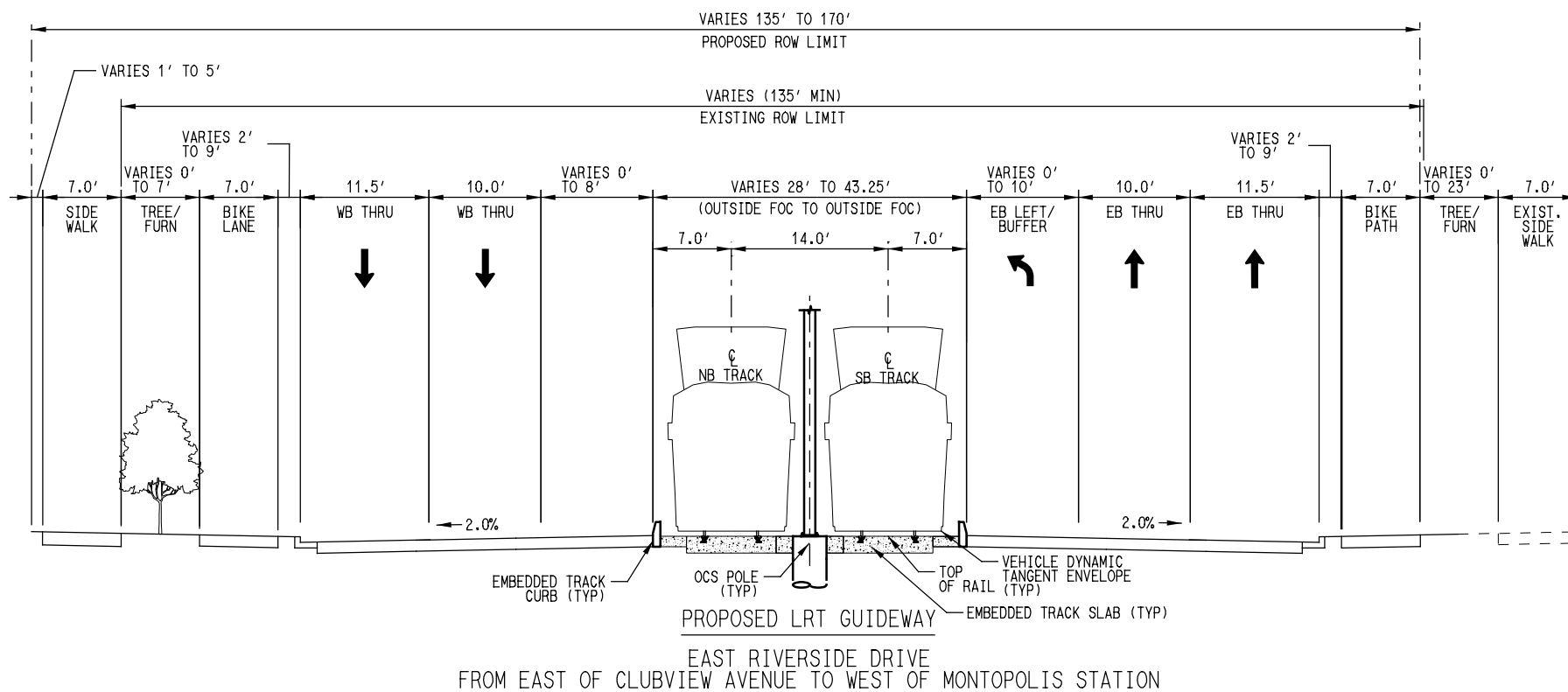
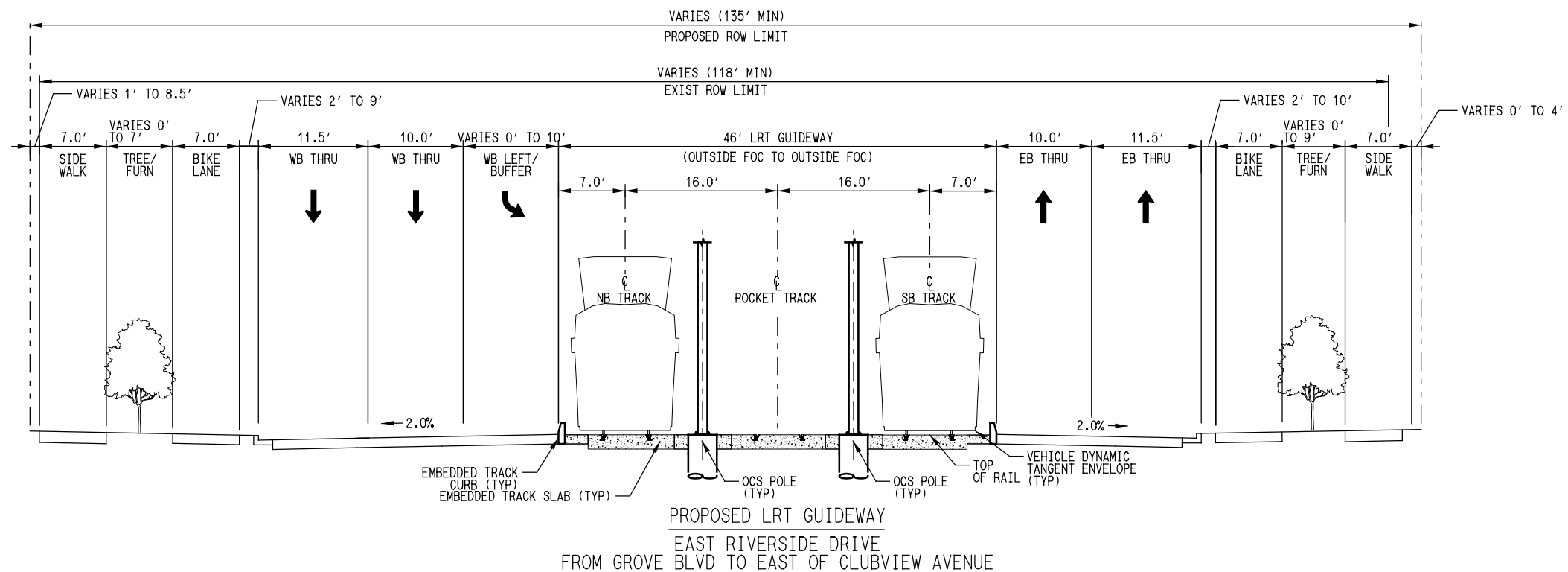


REV	DATE	DESCRIPTION	BY	END	CHK	APP



SCALE	AS NOTED
DRAWN	RN/JB/AK
DESIGNED	RN/JB/AK
CHECKED	J. MIETH
APPROVED	S. ROTH
DATE	05/03/2024

SHEET No. 120 OF 124	
AUSTIN LIGHT RAIL EAST SEGMENT BASE DESIGN PROPOSED TYPICAL SECTIONS	
CONTRACT C-1012	DWG No. C-1012_5P_CCT_A108A
REV A	



Plot: D:\Projects\A109A\A109A.dwg
 User: hntb\jmieth
 Date: 05/03/2024
 Plot Time: 8:26:23 AM
 File Name: A:\Projects\A109A\A109A.dwg
 User: hntb\jmieth

REV	DATE	DESCRIPTION	BY	END	CHK	APP

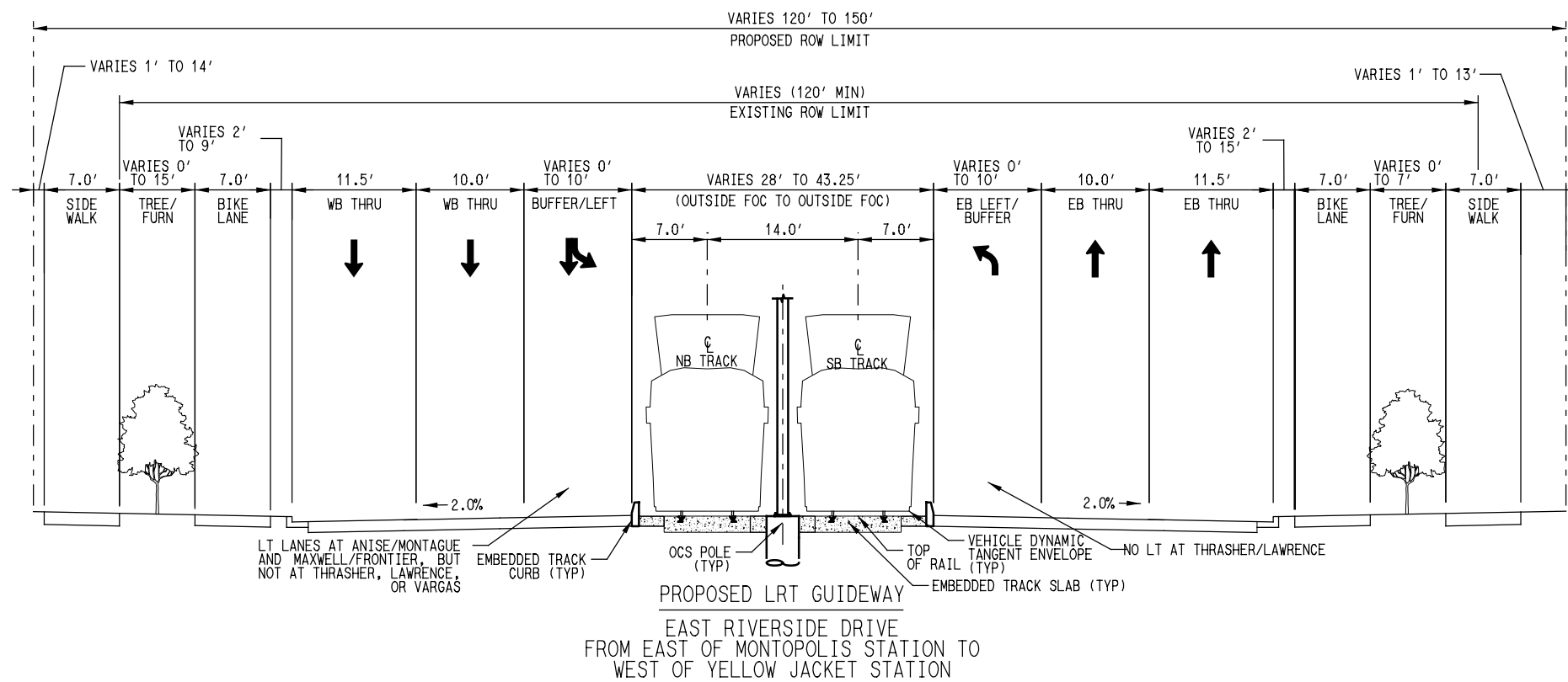
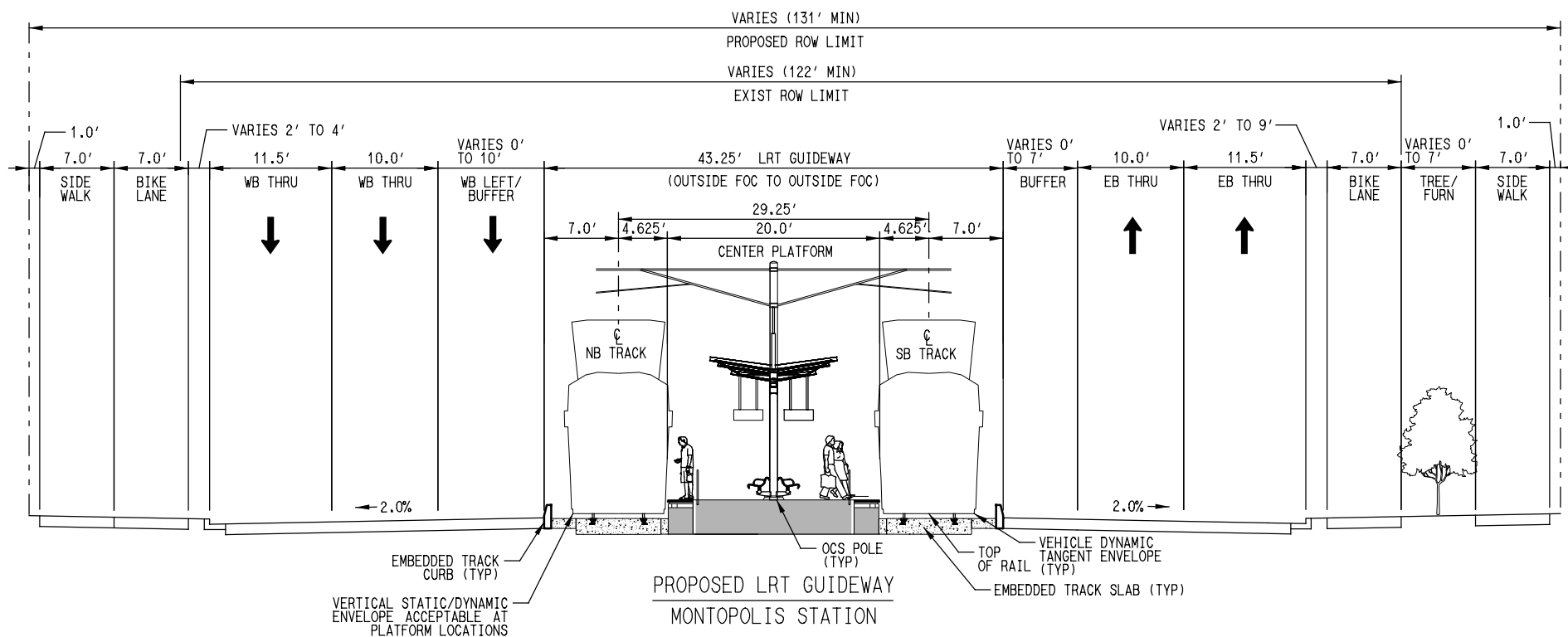


SCALE	AS NOTED
DRAWN	RN/JB/AK
DESIGNED	RN/JB/AK
CHECKED	J. MIETH
APPROVED	S. ROTH
DATE	05/03/2024

SHEET No. 121 OF 124

**AUSTIN LIGHT RAIL
 EAST SEGMENT
 BASE DESIGN
 PROPOSED TYPICAL SECTIONS**

CONTRACT	DWG No.	REV
C-1012	C-1012_5P_C07_A109A	A

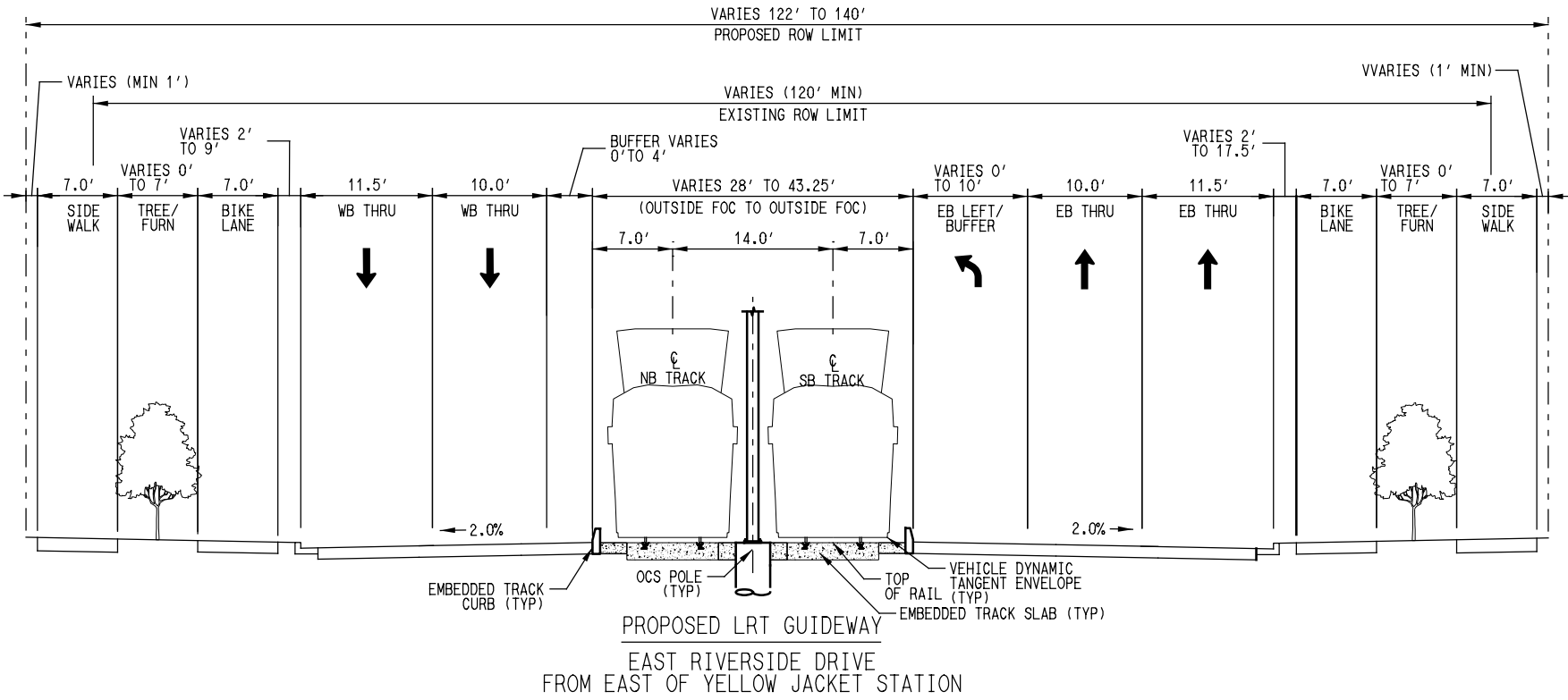
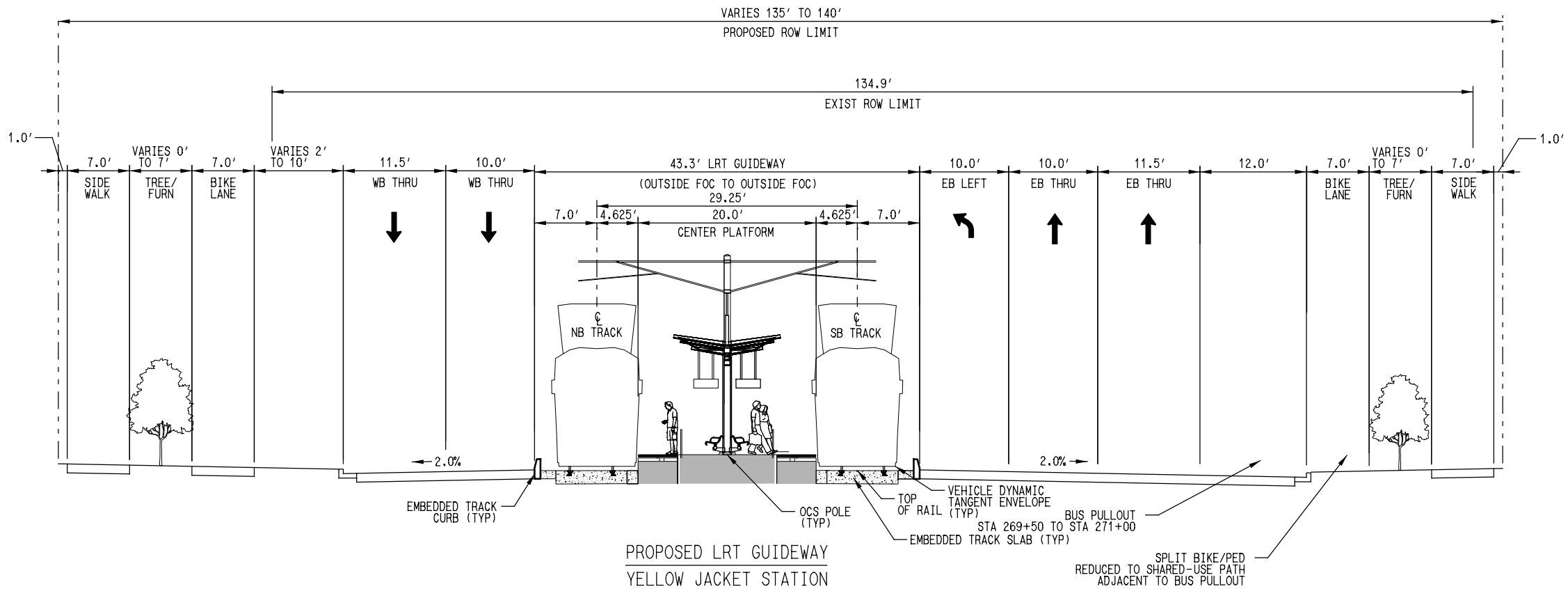


PLOT: \\S:\p\atp\pdp\color\pl1169.dwg
 DATE: 07/02/24
 PLOTTING TIME: 8:26:26 AM
 File Name: \\S:\p\atp\pdp\color\pl1169.dwg
 User: hnmerrill

REV A
 DATE 05/03/2024
 DESCRIPTION

REV	DATE	DESCRIPTION	BY	ENR	CHK	APP

SHEET No. 122 OF 124	
AUSTIN LIGHT RAIL EAST SEGMENT BASE DESIGN PROPOSED TYPICAL SECTIONS	
HNTB TBPE FIRM Registration No. 420	AUSTIN TRANSIT PARTNERSHIP
SCALE: AS NOTED DRAWN: RN/JB/AK DESIGNED: RN/JB/AK CHECKED: J. MIETH APPROVED: S. ROTH DATE: 05/03/2024	
CONTRACT: C-1012	DWG No. C-1012_5P_CC7_A110A
REV A	



FILE NAME: \\N111\INC-1012_5P_CCT_A111A.dgn
 USER: hnmisra
 DATE: 05/07/2024
 PLOTTING TIME: 8:26:29 AM
 PLOT/DRAWING: A111A.dwg COLOR: pl1.ctb
 PENTABLE: A111A.dwg

REV	DATE	DESCRIPTION	BY	END	CHK	APP



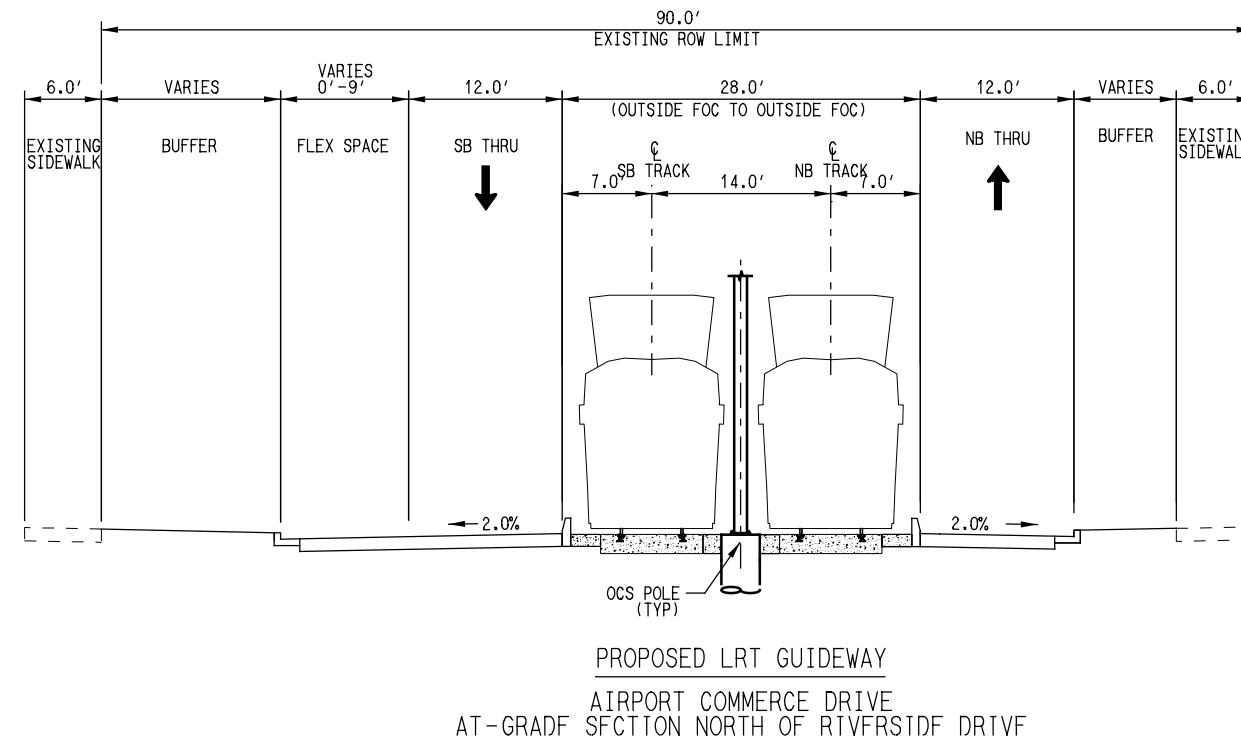
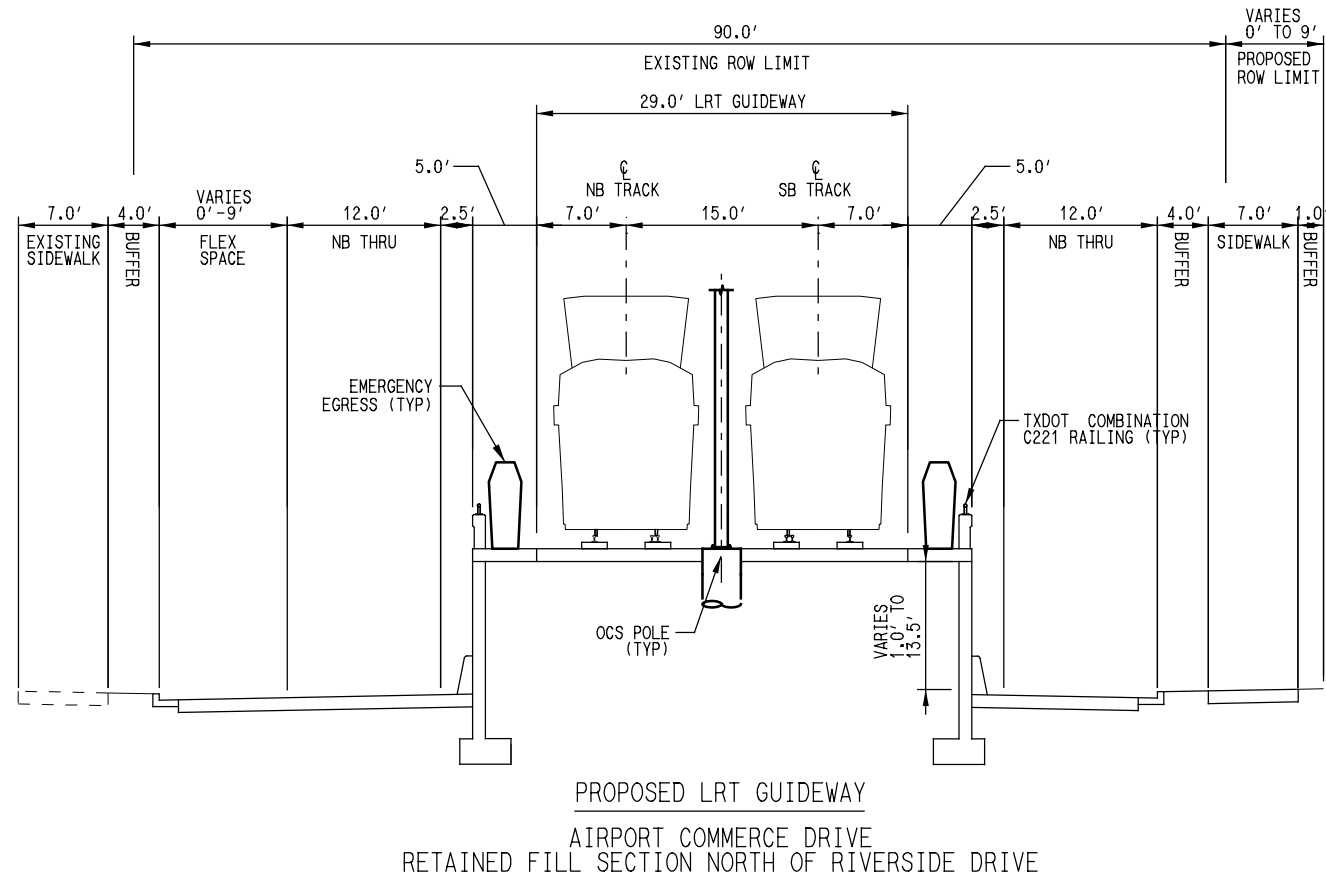
SCALE	AS NOTED
DRAWN	RN/JB/AK
DESIGNED	RN/JB/AK
CHECKED	J. MIETH
APPROVED	S. ROTH
DATE	05/03/2024

SHEET No. 123 OF 124	
AUSTIN LIGHT RAIL EAST SEGMENT BASE DESIGN PROPOSED TYPICAL SECTIONS	
CONTRACT C-1012	DWG No. C-1012_5P_CCT_A111A
REV A	

PLOT(DRAWING).APP_PDF_COLOR.plt 11/15/24

DATE: 5/7/2024
PLOTTING TIME: 8:26:32 AM

File Name: \\1111\1111\NC-1012_IP_CCT_A101A.dwg
User: hntb\hntb



REV	DATE	DESCRIPTION	BY	ENR	CHK	APP



SCALE	AS NOTED
DRAWN	RN/JB/AK
DESIGNED	RN/JB/AK
CHECKED	J. MIETH
APPROVED	S. ROTH
DATE	05/03/2024

SHEET No. 124 OF 124

**AUSTIN LIGHT RAIL
EAST SEGMENT**
BASE DESIGN
PROPOSED TYPICAL SECTIONS

CONTRACT C-1012	DWG No. C-1012_7P_CCT_A101A	REV A
--------------------	--------------------------------	----------